
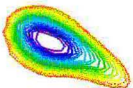


LEGEND

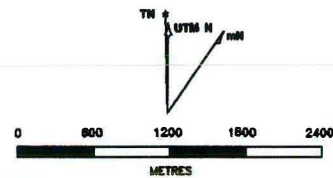


Mineral deposit

Extent of claim holdings



E.M. contours at 50 p.p.m intervals



**ANVIL RANGE
MINING CORPORATION**

**FARO NORTHWEST
E.M. CO-PLANNER IN PHASE**

SCALE: 1 : 60,000	FILE: FAROEM_3.DWG	DATE: 96.10.09
DRAWN: H.D. STIRLING	DWG:	FIGURE:

003421