



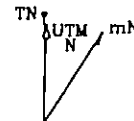


LEGEND

-  Projected Target Area of massive sulphide mineralization
-  77MM-2 Pre 1996 Diamond Drill Holes
-  A B Geological Section Lines
-  Quod Trail (proposed)



**ANVIL RANGE
MINING CORPORATION**

MM / JJ CLAIMS

Pre 1996 Drilling

Exploration Department

Scale: 1:	FILE: PR98DDH	DATE: 16/08/96
DRAWN: DJR	DWG:	FIGURE:

003435