

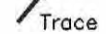


**LEGEND**

 Projected Target Area of massive sulphide mineralization

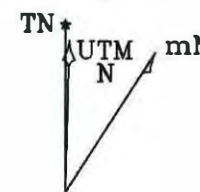
 Proposed 1996 Diamond Drill Holes Series 1

 Trace of Proposed Hole with projected intersection

 Series 2

 Geological Section Lines

 Quad Trail (proposed)



**ANVIL RANGE  
MINING CORPORATION**

**MM / JJ CLAIMS  
1996 DIAMOND DRILLING**

*Exploration Department*

003438

Scale: 1:	FILE: MM96DDH	DATE: 16/08/98
DRAWN: DJB	DWG:	FIGURE: