



**Anvil Range**  
MINING CORPORATION

HOLE ID 96601


**SPERRY SUN READINGS CONVERSION**

SPERRY SUN				CONVERTED READINGS			
DEPTH (FEET)	DEPTH (METRES)	SS DIP	SS BEARING	DIP	ZENITH	UTM BEARING	MINE GRID BEARING
0	0.0	0.0		-90.0	180.0		
45	13.7	0.8	100	-89.3	179.3	129.5	177.3
245	74.7	4.8	110	-85.3	175.3	139.5	187.3
445	135.6	7.3	105	-82.8	172.8	134.5	182.3
645	196.6	7.3	110	-82.8	172.8	139.5	187.3

**CRM-01**

WELL .....  
 DEPTH 445'  
 PICTURE No. 255/100-7.25  
 INCLINATION 105°  
 OBS. DIR. 131°  
 COR. DIR. 131°  
 TOOL FACE .....  
 RUN BY .....  
 DATE Sept 19/96  
 CHECKED BY .....


**SPERRY-SUN**



**CRM-01**

WELL .....  
 DEPTH 445'  
 PICTURE No. 255/100-7.25  
 INCLINATION 110°  
 OBS. DIR. 141°  
 COR. DIR. 141°  
 TOOL FACE .....  
 RUN BY .....  
 DATE Sept 19/96  
 CHECKED BY .....


**SPERRY-SUN**



**CRM-01**

WELL .....  
 DEPTH 445'  
 PICTURE No. 255/100-7.25  
 INCLINATION 105°  
 OBS. DIR. 136°  
 COR. DIR. 136°  
 TOOL FACE .....  
 RUN BY .....  
 DATE Sept 19/96  
 CHECKED BY .....

**SPERRY-SUN**



**CRM-01**

WELL .....  
 DEPTH 645'  
 PICTURE No. 255/100-7.25  
 INCLINATION 110°  
 OBS. DIR. 141°  
 COR. DIR. 141°  
 TOOL FACE .....  
 RUN BY .....  
 DATE Sept 19/96  
 CHECKED BY .....

**SPERRY-SUN**

