



Anvil Range
MINING CORPORATION

HOLE ID: 96G02

SPERRY SUN READINGS CONVERSION

SPERRY SUN				CONVERTED READINGS			
DEPTH (FEET)	DEPTH (METRES)	SS DIP	SS BEARING	DIP	ZENITH	UTM BEARING	MINE GRID BEARING
0	0.0	0.0		-90.0	180.0		
66	20.1	0.4	90	-89.6	179.6	119.5	167.3
266.5	81.2	6.4	100	-83.6	173.6	129.5	177.3
466.5	142.2	11.4	115	-78.6	168.6	144.5	192.3
666.5	203.1	12.1	115	-77.9	167.9	144.5	192.3

96-GRM-02

WELL 966em-02

DEPTH 66'

PICTURE No. _____

INCLINATION -87.6

OBS. DIR. 090

COR. DIR. 131°


TOOL FACE _____

RUN BY _____

DATE SEPT

CHECKED BY _____

SPERRY-SUN



966em-02

WELL 966em-02

DEPTH 466.5'

PICTURE No. _____

INCLINATION -78.6

OBS. DIR. 115°

COR. DIR. 146°


TOOL FACE _____

RUN BY _____

DATE SEPT 23/96

CHECKED BY _____

SPERRY-SUN



966em-02

WELL 966em-02

DEPTH 266.5'

PICTURE No. _____

INCLINATION -83.6°

OBS. DIR. 100°

COR. DIR. 131°


TOOL FACE _____

RUN BY _____

DATE SEPT 23/96

CHECKED BY _____

SPERRY-SUN



966em-02

WELL 966em-02

DEPTH 666.5'

PICTURE No. _____

INCLINATION -77.9

OBS. DIR. 115°

COR. DIR. 146°

TOOL FACE _____

RUN BY SEPT 23/96

DATE SEPT 23/96

CHECKED BY _____

SPERRY-SUN

