




HOLE ID: 96G03

## SPERRY SUN READINGS CONVERSION

SPERRY SUN		CONVERTED READINGS					
DEPTH (FEET)	DEPTH (METRES)	SS DIP	SS BEARING	DIP	ZENITH	UTM BEARING	MINE GRID BEARING
0	0.0			-90.0	180.0		
50	15.2	1.3	20	-88.7	178.7	49.5	97.3
140	42.7	2.8	65	-87.2	177.2	94.5	142.3
340	103.6	5.6	100	-84.4	174.4	129.5	177.3
540	164.6	8.2	103	-81.8	171.8	132.5	180.3
740	225.6	11.6	117	-78.4	168.4	146.5	194.3


WELL 96-bram-03  
 DEPTH 150  
 PICTURE No. (15.24m)  
 INCLINATION 88.7  
 OBS. DIR. 020  
 COR. DIR. 031  
 TOOL FACE .....  
 RUN BY .....  
 DATE .....  
 CHECKED BY .....

15.2m  
**SPERRY-SUN**




WELL 96-bram-03  
 DEPTH 140  
 PICTURE No. (42.67m)  
 INCLINATION 87.2  
 OBS. DIR. 065  
 COR. DIR. 096  
 TOOL FACE .....  
 RUN BY .....  
 DATE .....  
 CHECKED BY .....

42.7m  
**SPERRY-SUN**




WELL 96-bram-03  
 DEPTH 340  
 PICTURE No. (103.63m)  
 INCLINATION 84.4  
 OBS. DIR. 100  
 COR. DIR. 131  
 TOOL FACE .....  
 RUN BY .....  
 DATE .....  
 CHECKED BY .....

103.6m  
**SPERRY-SUN**



WELL 96-bram-03  
 DEPTH 540  
 PICTURE No. (164.59m)  
 INCLINATION 81.8  
 OBS. DIR. 103  
 COR. DIR. 134  
 TOOL FACE .....  
 RUN BY .....  
 DATE .....  
 CHECKED BY .....

164.6m  
**SPERRY-SUN**



WELL 96-bram-03  
 DEPTH 740  
 PICTURE No. (225.55m)  
 INCLINATION 78.4  
 OBS. DIR. 117  
 COR. DIR. 148  
 TOOL FACE .....  
 RUN BY .....  
 DATE .....  
 CHECKED BY .....

225.6m  
**SPERRY-SUN**

