



Anvil Range
MINING CORPORATION


HOLE ID: 96G04

SPERRY SUN READINGS CONVERSION

SPERRY SUN		CONVERTED READINGS					
DEPTH (FEET)	DEPTH (METRES)	SS DIP	SS BEARING	DIP	ZENITH	UTM BEARING	MINE GRID BEARING
0.0	0.00			-90.0	180.0		
40.0	12.19	1.2	10	-88.8	178.8	39.5	87.3
190.0	57.91	3.6	83	-86.4	176.4	112.5	160.3
390.0	118.87	9.6	104	-80.4	170.4	133.5	181.3
590.0	179.83	12.0	118	-78.0	168.0	147.5	195.3


WELL 96-Gran-04
 DEPTH 40 FT (12.19m)
 PICTURE No. _____
 INCLINATION -88.8
 OBS. DIR. 010
 COR. DIR. 040
 TOOL FACE _____
 RUN BY _____
 DATE _____
 CHECKED BY _____

SPERRY-SUN




WELL 96-Gran-04
 DEPTH 190 (57.91m)
 PICTURE No. _____
 INCLINATION -86.4
 OBS. DIR. 088
 COR. DIR. 114
 TOOL FACE _____
 RUN BY _____
 DATE _____
 CHECKED BY _____

SPERRY-SUN



WELL 96-Gran-04
 DEPTH 390 (118.87)
 PICTURE No. _____
 INCLINATION -80.4
 OBS. DIR. 104
 COR. DIR. 135
 TOOL FACE _____
 RUN BY _____
 DATE _____
 CHECKED BY _____

SPERRY-SUN



WELL 96-Gran-04
 DEPTH 590 FT (179.83m)
 PICTURE No. _____
 INCLINATION -78
 OBS. DIR. 118
 COR. DIR. 119
 TOOL FACE _____
 RUN BY _____
 DATE _____
 CHECKED BY _____

SPERRY-SUN

