




HOLE ID: 96G05

## SPERRY SUN READINGS CONVERSION

SPERRY SUN				CONVERTED READINGS			
DEPTH (FEET)	DEPTH (METRES)	SS DIP	SS BEARING	DIP	ZENITH	UTM BEARING	MINE GRID BEARING
	0.00			-90.0	180.0		
80.0	24.38	1.8	90	-88.2	178.2	119.5	167.3
280.0	85.34	4.3	110	-85.7	175.7	139.5	187.3
480.0	146.30	7.1	115	-82.9	172.9	144.5	192.3
680.0	207.26	9.0	116	-81.0	171.0	145.5	193.3
880.0	268.22	11.7	114	-78.3	168.3	143.5	191.3


WELL 96-Grum-05  
 DEPTH 80 Ft  
 PICTURE No. ....  
 INCLINATION -88.2  
 OBS. DIR. 090 (m)  
 COR. DIR. ....  
 TOOL FACE ....  
 RUN BY ....  
 DATE ....  
 CHECKED BY .....

**SPERRY-SUN**




WELL 96-Grum-05  
 DEPTH 280  
 PICTURE No. ....  
 INCLINATION -85.7  
 OBS. DIR. 110 (m)  
 COR. DIR. ....  
 TOOL FACE ....  
 RUN BY ....  
 DATE ....  
 CHECKED BY .....

**SPERRY-SUN**




WELL 96-Grum-05  
 DEPTH 480  
 PICTURE No. ....  
 INCLINATION -82.9  
 OBS. DIR. 115 (m)  
 COR. DIR. ....  
 TOOL FACE ....  
 RUN BY ....  
 DATE ....  
 CHECKED BY .....

**SPERRY-SUN**



WELL 96-Grum-05  
 DEPTH 680  
 PICTURE No. ....  
 INCLINATION -81.0  
 OBS. DIR. 116 (m)  
 COR. DIR. ....  
 TOOL FACE ....  
 RUN BY ....  
 DATE ....  
 CHECKED BY .....

**SPERRY-SUN**



WELL 96-Grum-05  
 DEPTH 880  
 PICTURE No. ....  
 INCLINATION -78.3  
 OBS. DIR. 114 (m)  
 COR. DIR. ....  
 TOOL FACE ....  
 RUN BY ....  
 DATE ....  
 CHECKED BY .....

**SPERRY-SUN**

