



HOLE ID: 96G06

SPERRY SUN READINGS CONVERSION

SPERRY SUN		CONVERTED READINGS					
DEPTH (FEET)	DEPTH (METRES)	SS DIP	SS BEARING	DIP	ZENITH	UTM BEARING	MINE GRID BEARING
	0.00			-90.0	180.0		
30.0	9.14	1.2	65	-88.8	178.8	94.5	142.3
120.0	36.58	2.2	75	-87.8	177.8	104.5	152.3
320.0	97.54	6.0	103	-84.0	174.0	132.5	180.3
520.0	158.50	8.7	103	-81.3	171.3	132.5	180.3
720.0	219.46	9.6	98	-80.4	170.4	127.5	175.3

06

WELL 96-Brum-07

DEPTH 30'

PICTURE No.

INCLINATION -88.8

OBS. DIR. 065° (mn)

COR. DIR.


TOOL FACE

RUN BY

DATE OCT 12/96

CHECKED BY

SPERRY-SUN



06

WELL 96-Brum-07

DEPTH 120'

PICTURE No.

INCLINATION -87.8

OBS. DIR. 075° (mn)

COR. DIR.


TOOL FACE

RUN BY

DATE OCT 12/96

CHECKED BY

SPERRY-SUN



06

WELL 96-Brum-07

DEPTH 320'

PICTURE No.

INCLINATION -84°

OBS. DIR. 103° (mn)

COR. DIR.


TOOL FACE

RUN BY

DATE OCT 12/96

CHECKED BY

SPERRY-SUN



06

WELL 96-Brum-07

DEPTH 520'

PICTURE No.

INCLINATION -81.3

OBS. DIR. 103° (mn)

COR. DIR.


TOOL FACE

RUN BY

DATE OCT 12/96

CHECKED BY

SPERRY-SUN



06

WELL 96-Brum-07

DEPTH 720'

PICTURE No.

INCLINATION -80.4

OBS. DIR. 098° (mn)

COR. DIR.

TOOL FACE

RUN BY

DATE OCT 12/96

CHECKED BY

SPERRY-SUN

