




HOLE ID: 96G07

SPERRY SUN READINGS CONVERSION

SPERRY SUN				CONVERTED READINGS			
DEPTH (FEET)	DEPTH (METRES)	SS DIP	SS BEARING	DIP	ZENITH	UTM BEARING	MINE GRID BEARING
	0.00			-90.0	180.0		
40.0	12.19	0.5	35	-89.5	179.5	64.5	112.3
240.0	73.15	1.5	85	-88.5	178.5	114.5	162.3
440.0	134.11	3.0	110	-87.0	177.0	139.5	187.3
640.0	195.07	4.6	110	-85.4	175.4	139.5	187.3


WELL 96-Prum-07
 DEPTH 40
 PICTURE No.
 INCLINATION -89.5
 OBS. DIR. 035 (m)
 COR. DIR.
 TOOL FACE
 RUN BY
 DATE
 CHECKED BY [Signature]

SPERRY-SUN




WELL 96-Prum-07
 DEPTH 240
 PICTURE No.
 INCLINATION -88.5
 OBS. DIR. 085 (m)
 COR. DIR.
 TOOL FACE
 RUN BY
 DATE
 CHECKED BY [Signature]

SPERRY-SUN



WELL 96-Prum-07
 DEPTH 440
 PICTURE No.
 INCLINATION -87
 OBS. DIR. 110 (m)
 COR. DIR.
 TOOL FACE
 RUN BY
 DATE
 CHECKED BY [Signature]

SPERRY-SUN



WELL 96-Prum-07
 DEPTH 640
 PICTURE No.
 INCLINATION -85.4
 OBS. DIR. 110 (m)
 COR. DIR.
 TOOL FACE
 RUN BY
 DATE
 CHECKED BY [Signature]

SPERRY-SUN

