





HOLE ID: 96G08


DEPTH: 221.6 M

SPERRY SUN READINGS CONVERSION

SPERRY SUN		CONVERTED READINGS					
DEPTH (FEET)	DEPTH (METRES)	SS DIP	SS BEARING	DIP	ZENITH	UTM BEARING	MINE GRID BEARING
0.0	0.00			-90.0	180.0		
200.0	60.96	1.3	96	-88.7	178.7	125.5	173.3
400.0	121.92	3.5	120	-86.5	176.5	149.5	197.3
600.0	182.88	4.0	118	-86.0	176.0	147.5	195.3
727.0	221.59	6.9	118	-83.1	173.1	147.5	195.3

8
 WELL
 DEPTH
 PICTURE No.
 INCLINATION 3.5 / -86.5
 OBS. DIR. 120°
 COR. DIR.
490
 TOOL FACE
 RUN BY
 DATE
 CHECKED BY
 SPERRY-SUN 

WELL GRM 8
 DEPTH 200
 PICTURE No.
 INCLINATION 1.3 (-88.7)
 OBS. DIR. 296 (mtg)
 COR. DIR.
 TOOL FACE
 RUN BY R. Moorey
 DATE NOV 25-96
 CHECKED BY
 SPERRY-SUN 

8
 WELL
 DEPTH
 PICTURE No.
 INCLINATION 4 / 182
 OBS. DIR. 118
600
 COR. DIR.
 TOOL FACE
 RUN BY
 DATE
 CHECKED BY
 SPERRY-SUN 

WELL GRM - 8
 DEPTH 727
 PICTURE No.
 INCLINATION 6.9 (-83.1)
 OBS. DIR. 118 (mtg)
 COR. DIR.
 TOOL FACE
 RUN BY R. Moorey
 DATE NOV 25-96
 CHECKED BY
 SPERRY-SUN 