




HOLE ID: 96G09

SPERRY SUN READINGS CONVERSION

SPERRY SUN				CONVERTED READINGS			
DEPTH (FEET)	DEPTH (METRES)	SS DIP	SS BEARING	DIP	ZENITH	UTM BEARING	MINE GRID BEARING
0.0	0.00			-90.0	180.0		
200.0	60.96	3.9	110	-86.1	176.1	139.5	187.3
381.0	116.13	4.7	104	-85.3	175.3	133.5	181.3
600.0	182.88	7.0	127	-83.0	173.0	156.5	204.3
800.0	243.84	7.6	131	-82.4	172.4	160.5	208.3
923.0	281.33	8.8	133	-81.2	171.2	162.5	210.3


WELL GRM-09
 DEPTH 200
 PICTURE No. 3.9
 INCLINATION 110
 OBS. DIR. 110
 COR. DIR.
 TOOL FACE
 RUN BY R. Mooney
 DATE Nov 28-96
 CHECKED BY [Signature]

SPERRY-SUN




WELL GRM 79
 DEPTH 381
 PICTURE No. 4.7
 INCLINATION 104
 OBS. DIR. 104
 COR. DIR.
 TOOL FACE
 RUN BY R. Mooney
 DATE Nov 28-96
 CHECKED BY [Signature]

SPERRY-SUN




WELL GRM 9
 DEPTH 600 (182.9m)
 PICTURE No. 7
 INCLINATION 127
 OBS. DIR. 127
 COR. DIR.
 TOOL FACE
 RUN BY R. Mooney
 DATE Dec 1-96
 CHECKED BY [Signature]

SPERRY-SUN



WELL GRM 9
 DEPTH 800 (243.8m)
 PICTURE No. 7.6
 INCLINATION 131
 OBS. DIR. 131
 COR. DIR.
 TOOL FACE
 RUN BY R. Mooney
 DATE Dec 1-96
 CHECKED BY [Signature]

SPERRY-SUN



WELL GRM "9"
 DEPTH 923 (281.3m)
 PICTURE No. 8.8
 INCLINATION 133
 OBS. DIR. 133
 COR. DIR.
 TOOL FACE
 RUN BY R. Mooney
 DATE DEC 1-96
 CHECKED BY [Signature]

SPERRY-SUN

