

004051

MINE GRID UTM GRID
 NORTH EAST ELEV. NORTH EAST
 6898.03 2883.20 1318.38 6905441.6 592028.9


HOLE ID: 97G08
 DEPTH: 294.1m

SPERRY SUN READINGS CONVERSION

SPERRY SUN				CONVERTED READINGS			
DEPTH (FEET)	DEPTH (METRES)	SS DIP	SS BEARING	DIP	ZENITH	UTM BEARING	MINE GRID BEARING
0.0	0.00			-90.0	180.0		
150.0	45.72	0.5	20	-89.5	179.5	49.5	97.3
350.0	106.68	6.0	114	-84.0	174.0	143.5	191.3
550.0	167.64	8.0	123	-82.0	172.0	152.5	200.3
750.0	228.60	8.0	115	-82.0	172.0	144.5	192.3
950.0	289.56	9.0	122	-81.0	171.0	151.5	199.3


WELL 97-08
 DEPTH 350'
 PICTURE No. _____
 INCLINATION -84.0
 OBS. DIR. 114
 COR. DIR. _____
 TOOL FACE _____
 RUN BY _____
 DATE _____
 CHECKED BY [Signature]

SPERRY-SUN




WELL 97-08
 DEPTH 550'
 PICTURE No. _____
 INCLINATION -82.0
 OBS. DIR. 123
 COR. DIR. _____
 TOOL FACE _____
 RUN BY _____
 DATE _____
 CHECKED BY [Signature]

SPERRY-SUN




WELL 97-08
 DEPTH 150'
 PICTURE No. _____
 INCLINATION -89.5
 OBS. DIR. 000
 COR. DIR. _____
 TOOL FACE _____
 RUN BY _____
 DATE _____
 CHECKED BY [Signature]

✓ floor BUS
START BUS
SEE
SPERRY-SUN
North Arrow



WELL 97-08
 DEPTH 150'
 PICTURE No. _____
 INCLINATION -84.0
 OBS. DIR. 115
 COR. DIR. _____
 TOOL FACE _____
 RUN BY _____
 DATE _____
 CHECKED BY _____

SPERRY-SUN



WELL 97-08
 DEPTH 950'
 PICTURE No. _____
 INCLINATION -81.0
 OBS. DIR. 122
 COR. DIR. _____
 TOOL FACE _____
 RUN BY _____
 DATE _____
 CHECKED BY _____

✓ floor
REMOVE

