

004055

97G12

HOLE ID: 97G012


DEPTH: 249.3m

### SPERRY SUN READINGS CONVERSION

SPERRY SUN				CONVERTED READINGS			
DEPTH (FEET)	DEPTH (METRES)	SS DIP	SS BEARING	DIP	ZENITH	UTM BEARING	MINE GRID BEARING
0.0	0.00			-90.0	180.0		
200.0	60.96	2.0	50	-88.0	178.0	79.5	127.3
400.0	121.92	2.0	60	-88.0	178.0	89.5	137.3
600.0	182.88	3.5	70	-86.5	176.5	99.5	147.3
800.0	243.84	4.0	70	-86.0	176.0	99.5	147.3


WELL 97-G-12  
 DEPTH 200'  
 PICTURE No. ....  
 INCLINATION -86.0  
 OBS. DIR. 070  
 COR. DIR. ....  
 TOOL FACE .....  
 RUN BY .....  
 DATE .....  
 CHECKED BY .....

**SPERRY-SUN**




WELL 97-G-12  
 DEPTH 200'  
 PICTURE No. ....  
 INCLINATION -86.5  
 OBS. DIR. 070  
 COR. DIR. ....  
 TOOL FACE .....  
 RUN BY .....  
 DATE .....  
 CHECKED BY .....

**SPERRY-SUN**



WELL 97-G-12  
 DEPTH 200'  
 PICTURE No. ....  
 INCLINATION -88.0  
 OBS. DIR. 050  
 COR. DIR. ....  
 TOOL FACE .....  
 RUN BY .....  
 DATE .....  
 CHECKED BY .....

**SPERRY-SUN**



WELL 97-G-12  
 DEPTH 200'  
 PICTURE No. ....  
 INCLINATION -87.5  
 OBS. DIR. 060  
 COR. DIR. ....  
 TOOL FACE .....  
 RUN BY .....  
 DATE .....  
 CHECKED BY .....

**SPERRY-SUN**

