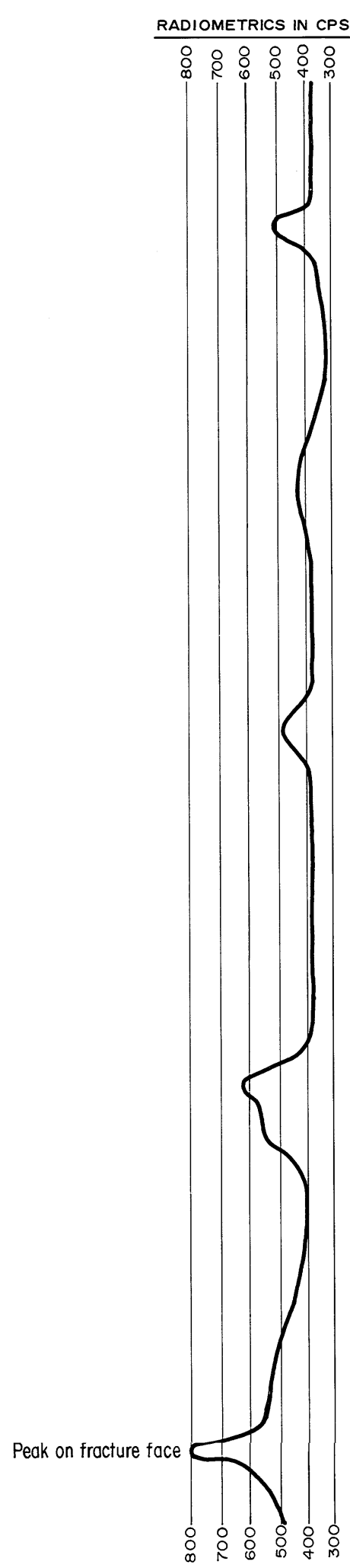


DETAILED SAMPLE GRID # 3
strike of grid line is 16°




MAPPING & SAMPLING

| | |
|------------|--|
| 200 | <i>non limonitic pseudoleucite tinguaite well foliated</i> |
| X RA-76-24 | |
| 180 | <i>limonitic pseudoleucite tinguaite well foliate varying dip around a large block</i> |
| X RA-76-23 | |
| 160 | |
| 140 | <i>non limonitic pseudoleucite tinguaite well foliated and fractured</i> |
| 120 | |
| 100 | <i>fine to medium grained nepheline syenite</i> |
| X RA-76-22 | <i>limonitic massive foliation noted in thin section</i> |
| 80 | |
| 60 | <i>well sheared, elongated phenocrysts, fine to medium grained nepheline syenite</i> |
| X RA-76-21 | |
| 40 | chip sample 3B |
| X RA-76-20 | <i>highly fractured poor foliation</i> |
| 20 | |
| 0 | chip sample 3A |
| X RA-76-19 | |
| -20 | <i>medium grained nepheline syenite massive white to light pink</i> |
| X RA-76-18 | |

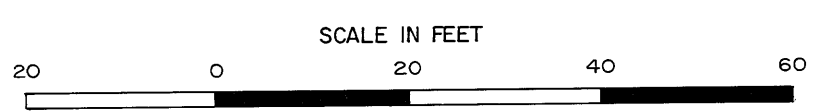
LOCATION

X RA-76-20 Petrographic location and sample number

3A Chip sample zone (see appendix B)



004542



U435-C-12
CHEVRON STANDARD LIMITED
DETAILED SAMPLE GRID # 3
CLAIM NUMBER AB60
PROJECT C435

U435 - C-12