
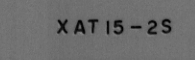





OUTLINE OF SYENITE

START T-7A U435-P-5

LEGEND

-  T-78 FLIGHT LINE WITH FIDUCIAL POINT
HEAVY LINE INDICATES ANOMALOUS AREA
-  XAT15-25 SILT SAMPLE WITH IDENTIFYING NUMBER
-  RADIOACTIVE OCCURENCE
-  OUTLINE OF AREAS PROSPECTED BY DETAILED GROUND PROSPECTING



STOKES EXPLORATION MANAGEMENT CO. LTD.

**RADIOMETRIC SURVEY
OVERLAY FOR MAP
SHEET No. 116/B11**

"OGILVIE MOUNTAINS"
YUKON TERRITORY

004563

PROJECT	SCALE	DATE	DRAWN
215	1:50,000	SEPT 75	D.G.L.