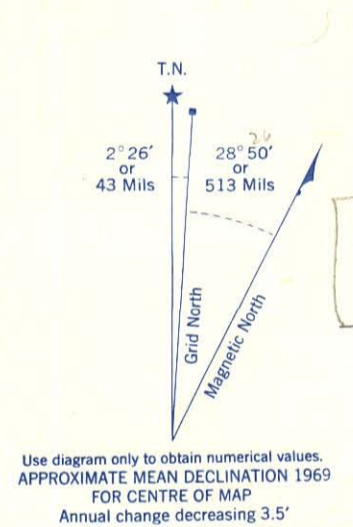


RECEIVED
APR 3 1986
I.D.



Refer to this map as: 115 J/8 EDITION 1 M.C.E. SERIES A 722



ONE THOUSAND METRE
UNIVERSAL TRANSVERSE MERCATOR GRID
ZONE 7

GRID ZONE DESIGNATION	100,000 M. SQUARE IDENTIFICATION
7 V	FV

EXAMPLE OF METHOD USED TO GIVE A REFERENCE TO NEAREST 100 METRES

THE FOLLOWING GRID REFERENCE IS A SHARP POINT AND DOES NOT REFER TO A POINT ON THIS MAP

REFERENCE POINT CHURCH (see above)

EASTING: Read number on grid line immediately to left of point. Estimate tenths of a square from this line eastward to point. 97 5

NORTHING: Read number on grid line immediately below point. Estimate tenths of a square from this line northward to point. 96 12

EXAMPLE MILITARY GRID REFERENCE 975084



Nearest similar grid reference 7000 metres (about 43 mi.)

BROWN NUMBERED TICKS INDICATE THE 1000 METRE U.T.M. GRID ZONE 8

← FOG detail 1:10,000 Hg anomaly
22A
cbs

Printed, 1988, by the SURVEYS AND MAPPING BRANCH, DEPARTMENT OF ENERGY, MINES AND RESOURCES, from aerial photographs taken in 1961, 1963, field surveys 1968, Printed 1970.

This Provisional Map is equivalent to a standard map in accuracy of content.



APEX MOUNTAIN
YUKON TERRITORY

Cette carte provisoire équivaut à une carte régulière au point de vue précision de l'information.

Établie en 1968, par la DIRECTION DES LEVÉS ET DE LA CARTOGRAPHIE, MINISTÈRE DE L'ÉNERGIE, DES MINES ET DES RESSOURCES, cette carte est basée sur des photographies aériennes prises en 1961, 1963, et sur le terrain en 1968.

004707