

X SECTION PROFILE

X SECTION


S2

N/E

S/D

Vangoda
Creek

S/A



16E

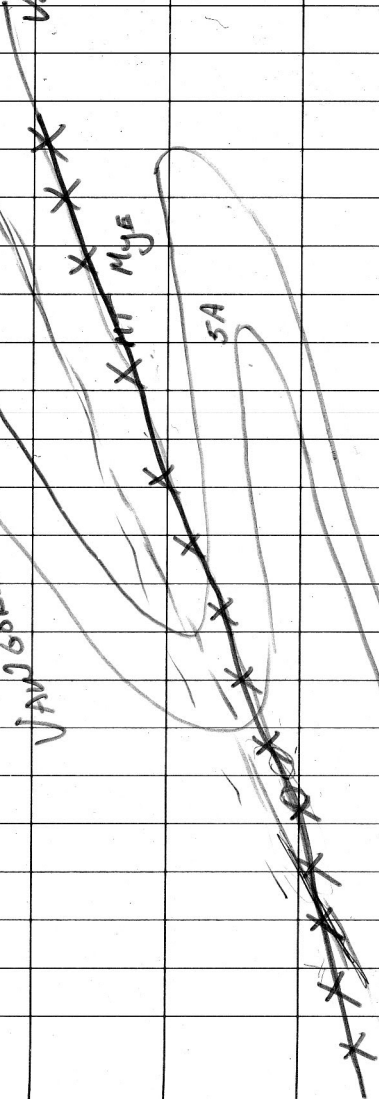
Vangorda
Creek

VANGORDA

MJE

5A

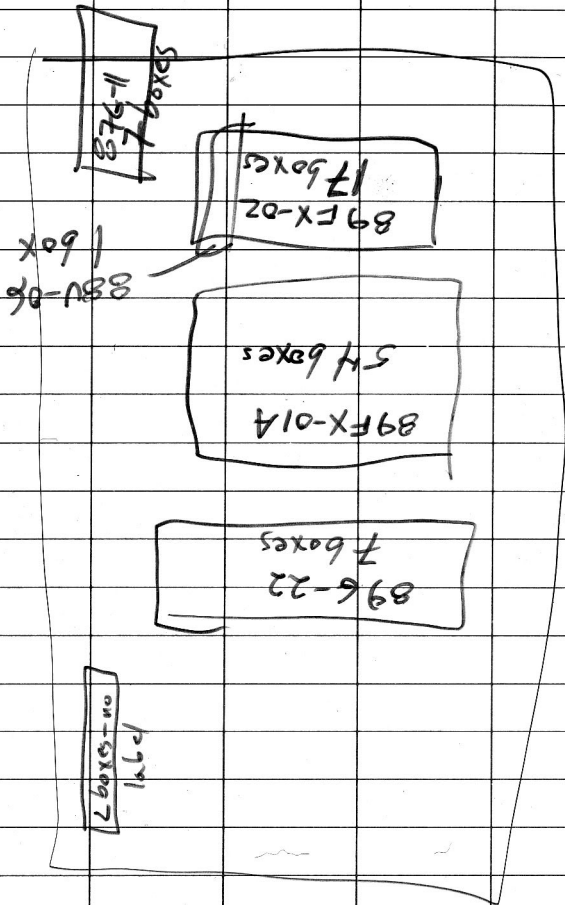
Sw



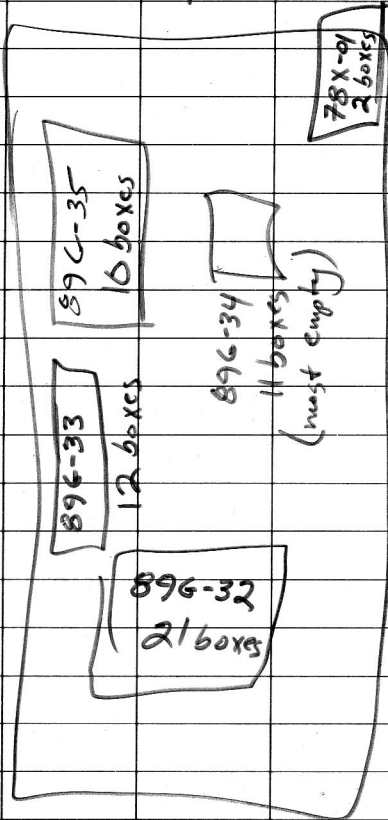
- 1
- 2
- 3
- 4
- 5
- 6
- 7
- 7.5
- 8
- Core Shack
- 20 pane

Core Shack

Core Shack No Name



Core Shack - Core Shack



Core Shack 8





89FX-04
64 boxes

89FX-03
55 boxes

Shack 7 Empty

Shack 7 empty



90Dy-11

90Dy-12

90Dy-10

90-20-06

7.0

90-

50-

40-

10-
20-
50-

90Dy-01

90Dy-02

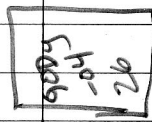
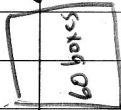

90Dy-03

90Dy-04

1-60


90Dy-04

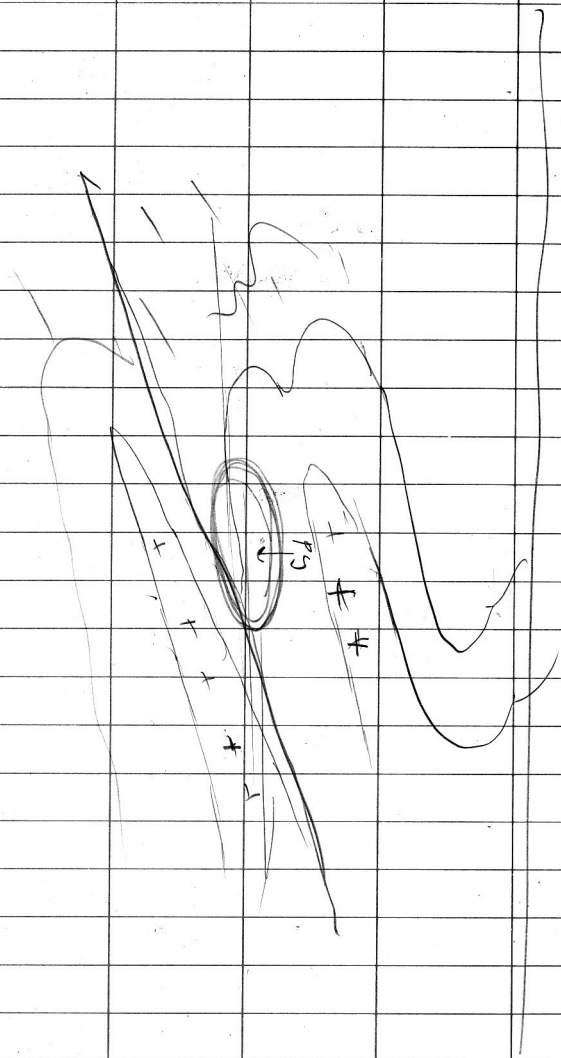
61-12D



boxes

911-146





65 boxes
90Dy-07
90Dy-08

Shack 6

80 boxes
90Dy-08

90Dy-06

84 boxes

64 boxes
78X-10

79 boxes
90Dy-05

90 boxes
90Dy-08

90

85 boxes

91Dy-02

90Dy-13
90Dy-14

Shack 7

110
boxes
90Py-09

Shack
5

90 boxes
70-Track
90Py-07

Shack
6

91Dy-03
116 boxes

Purps in cardboard

paill's

47 boxes

90V-122

90V-131

90V-105

90V-112



Sheet 4

paill's

91Dy-01

105 boxes

78X-05

55 boxes

76 boxes

73 boxes

61 boxes

60 boxes

916-27

-41

-42

-48

-20

916-09

-42

-26

-44

-25

916-14


-46

-43

-15

916-24-18

-17-19



91Dy-04



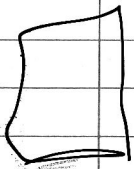


91Dy-05



45

91Dy-05
85 boxes



4

Core
Surveyed
AX/EX



125 boxes
9/6-01
02

-03 -10
-04 -21
-05 -06
-08



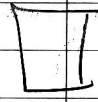
56 boxes
9/6-47
40

39 38
37



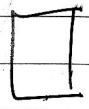
79 boxes
79

9/6-53 -11
-12 -22
-13




78 boxes
70

9/6-49 -51 -26 32
33 -34 -35




62 boxes
9/6-32
29

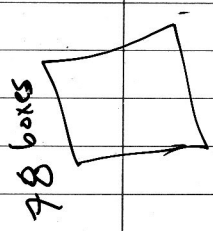
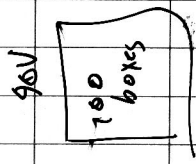

31 30
43



2



3



SEPT 9/1991

LCP

Cloudy - cool w/ brilliant yellow Fall colors

Mapping waste dumps @ FARA MINESITE

9D-01

Small sloping of at margins between upper
and lower dumps. Good of No
slumping

3D Calc-silicate.

Hard pale cream calc-silicate. S2 surfaces are
silvery gray w/ purplish biotite tinge. Calc-silicate bands
pale cream w/ slight pistachio yellow epidote tinge.
Breaks into blocky pieces.

S2 144/19 SW

PS2 foliated

91-02

3D Calc-Silicate

Sloping of dark green calc-silicate at margins of mill dump. Outcrop prepared by cut scraping of soils. Good of. No slumping.

Thinly banded green calc-silicate and purplish brown biotite layers. Banding on a scale of 1-5 cm. PS2 foliated. Hard angular breaking pattern.

PS2 149/18 SW

91-03

3D Calc-Silicate

Good sloping of created by cut work.

No slumping.

Thinly banded pale cream and dark greenish brown calc-silicate. PS2 foliated. Breaks as sharp, angular blocks.

PS2 131/13SW

Fine crinkle lamination on SW surface 323/05

91-04

3D

Calc - Silicate.

Small 1-m cliff of in hillside w/

trees growing over & around. No slumping. Good
of

Thinly banded pale green & dark greenish brown
calc. silicate. PS2. foliated.

PS2 170/15W

L2 minor foliation's 292/12

PS2 145/32 SW

South end of of contains lesser
chloritic amphibole (?)

Sept 10/1991

LCP

Cloudy all day, very cool

91-05

Amphibolite

1H

Coarsely x-line, salt & pepper dk green and
pale grey streaked amphibolite. Relict igneous texture
is strongly linear. PS2 foliated - breaks
along s.d. Contains minor 3D calc-silicate on
east end of s/c.

PS2

136/10 SW

Mineral streaking

155/08