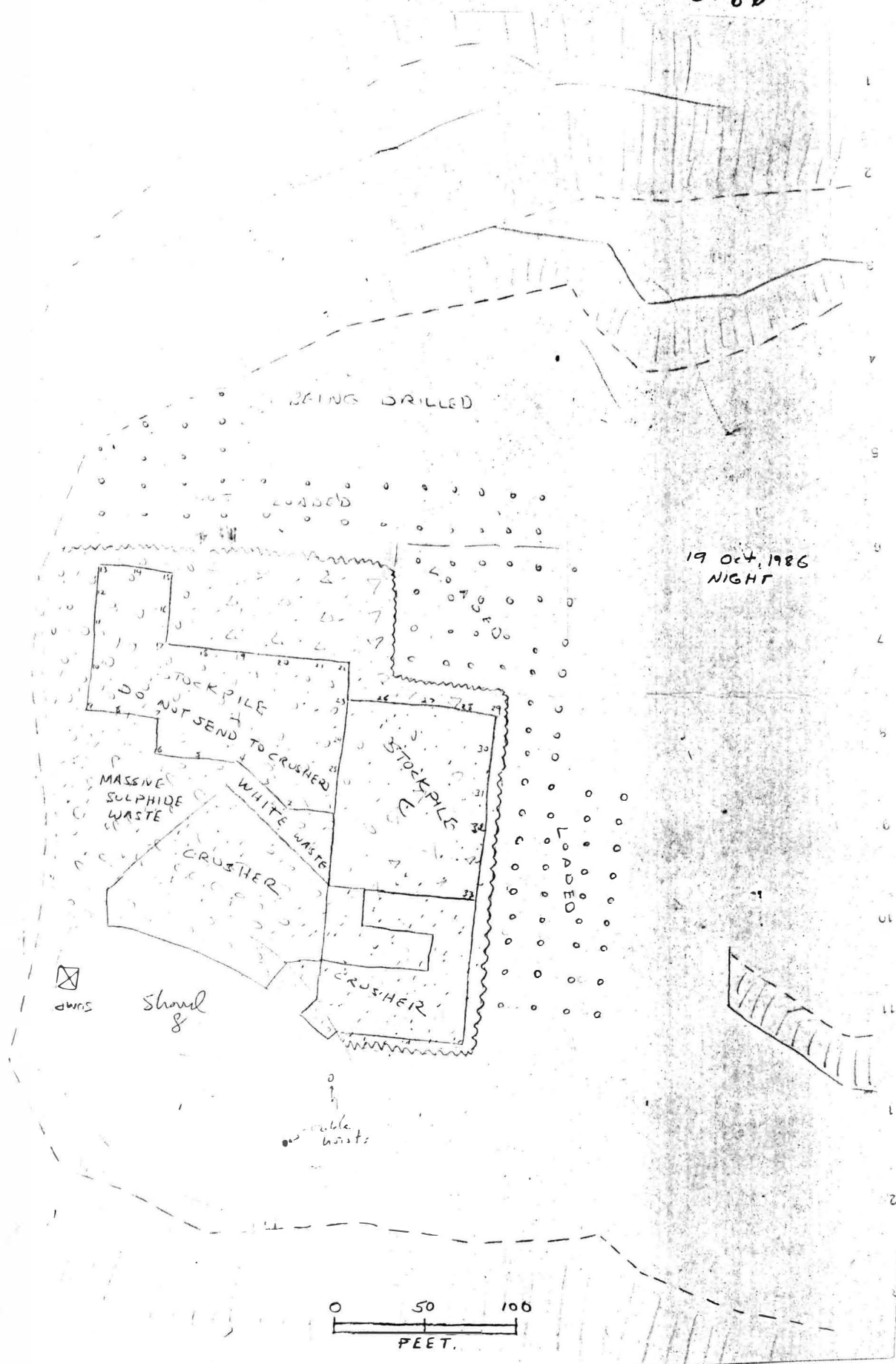


005137

Gregg Jilson
Oct 15/86



19 Oct, 1986
NIGHT



Following
current
practice

214
104 10
2E ↓

2E ↓

2E ↓

Section 131 x 105

Section 131 x 105

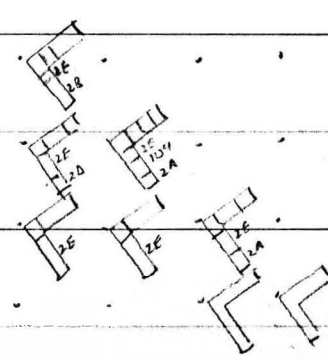
Section 130 x 105

Section 130 x 105

Section 130 x 105

Section 129 x 104

Jaroline
proposal.



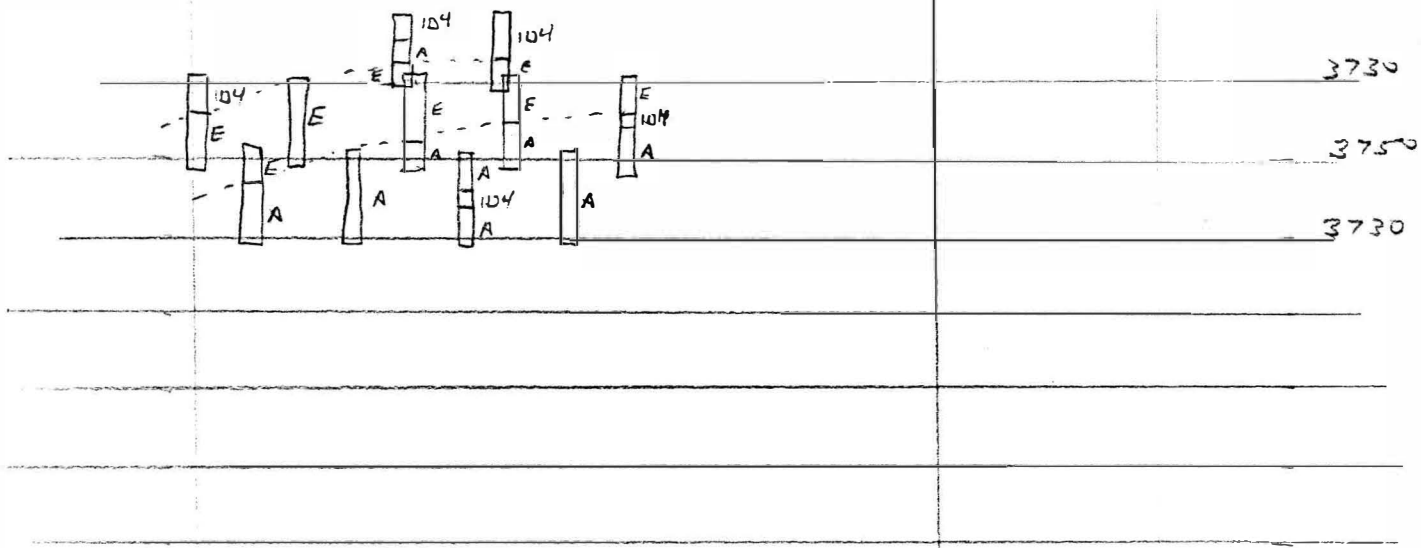
SW

15000F

MIPS
MAP 8

5520N

NE



Possible Cross Section Representation
of Blasthole Lithology

1" = 50 FEET