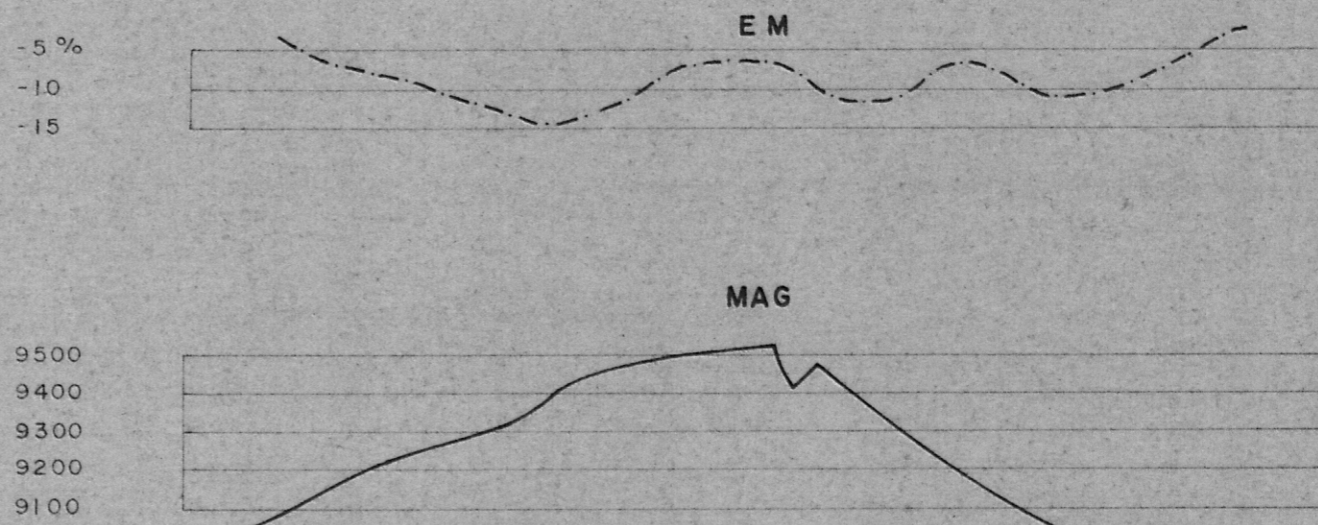



TOM LAKE SPARTAN D.D.H.



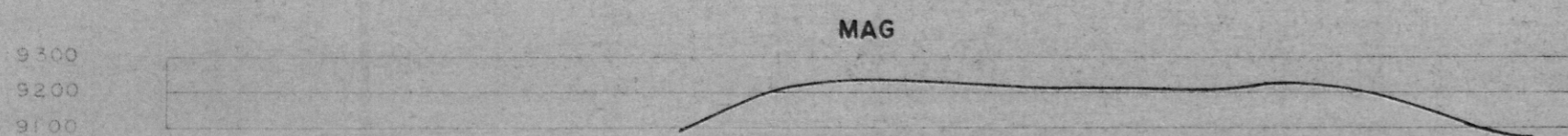
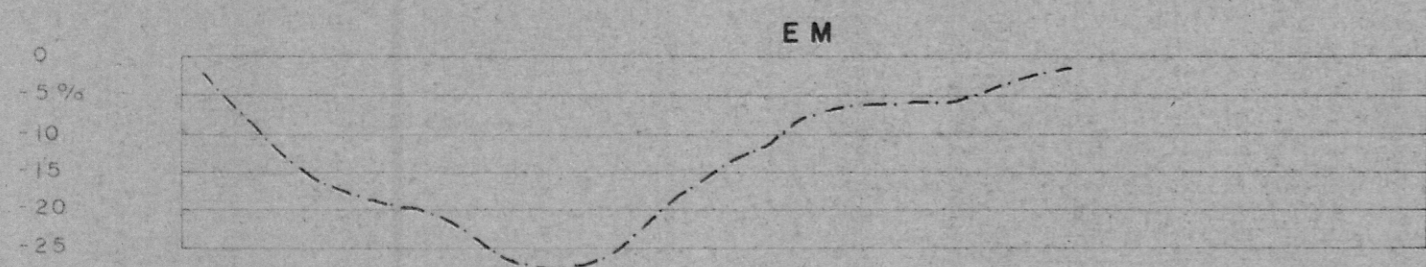
SECTION 10 SE  
LOOKING NW



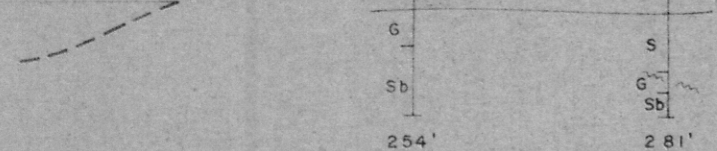
TOM LAKE MARGE D.D.H. (MB-1-77)



SECTION 15 SE  
LOOKING NW

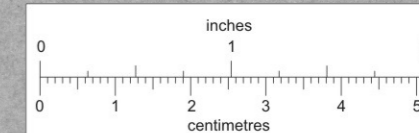


TOM LAKE SPARTAN MARGE



SECTION A-A', LOOKING NE

- G GRAPHITE
- S SERICITE PHYLLITE
- Sb BLEACHED PHYLLITE



This reference scale bar has been added to the original image. It will scale at the same rate as the image, therefore it can be used as a reference for the original size.

KERR ADDISON MINES LTD  
VANCOUVER, B. C.

BLACK CLAIMS AREA  
Yukon Territory

SECTIONS 10, 15 SE & A-A'

N.T.S - 105 G - 14  
DRAWN BY: A. Po

SCALE - 1 inch = 400 ft  
DATE: MAY, 1978

005354