X-SECT NB B.LINE 18
41 - #45

REF. LINE B/L 18+00'S



3400' El.

Section # 41

3400' El.

Section # 42

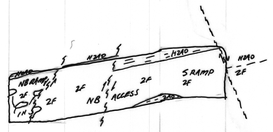

3400' El.

Section # 43

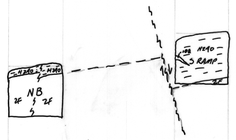

3400' El.

Section # 44

3400' El.

Section # 45

CURRAGH RESOURCES INC.	FARO, Y.T.	DRAWN BY:	DATE:	SCALE: 1"=20'	NB CROSS SECTIONS # 41 TO #45 B/L 18+00'S
		REVISED BY:	DATE:		
		REVISED BY:	DATE:		

PLATE: 005421

inches
0 1 2
0 1 2 3 4 5
centimetres
YUKON GEOLOGICAL SURVEY
This reference scale bar has been added to the original image. It will scale at the same rate as the original image. It can be used as a reference for the original size.