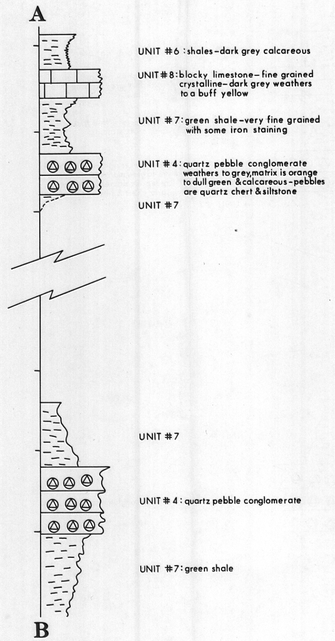

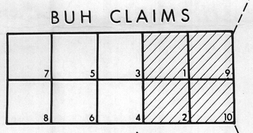

SCALE: 1" = $\frac{1}{2}$ mile



LEGEND

- 0 DOLOMITE MINERALIZED BRECCIA(OUTCROP)
- 1A DOLOMITE MINERALIZED BRECCIA (TALUS)
- 2 DOLOMITE - MASSIVE BEDDED WITHOUT MINERALIZATION
- 3 FLAGGY DOLOMITE
- 4 QUARTZ, PEBBLE CONGLOMERATE
- 5 GREY SHALE
- 6 CALCAREOUS SHALE
- 7 GREEN SHALE
- 8 BLOCKY LIMESTONE

SYMBOL

- STRIKE & DIP
- JOINTS
- POSSIBLE FAULT
- POSSIBLE FACIES CHANGE
- HZ HYDROZINCITE
- COVERED INTERVAL
- STREAM



This reference scale bar has been added to the original image. It will scale at the same rate as the image, therefore it can be used as a reference for the original size.

GREAT PLAINS

DEVELOPMENT COMPANY OF CANADA, LTD.

YUKON TERRITORY

MACKENZIE PROJECT

BUH CLAIMS

GEOLOGY

1976 PROPOSED DRILLING PROGRAM

200 0 200 400

MAYO M.D.
J. HELTON, B. EDMONSON

005719

N.T.S.: 106-F-2
OCT. ,1975