

EL. 600m

EL. 500m

EL. 400m

EL. 300m

EL. 200m


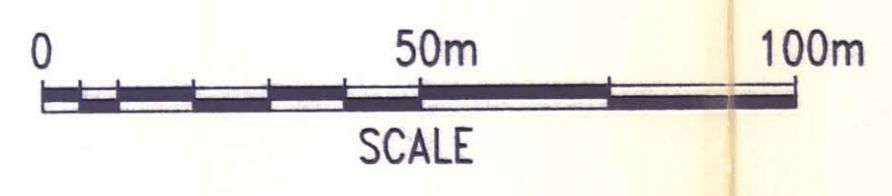
6+00 S

4+50 S

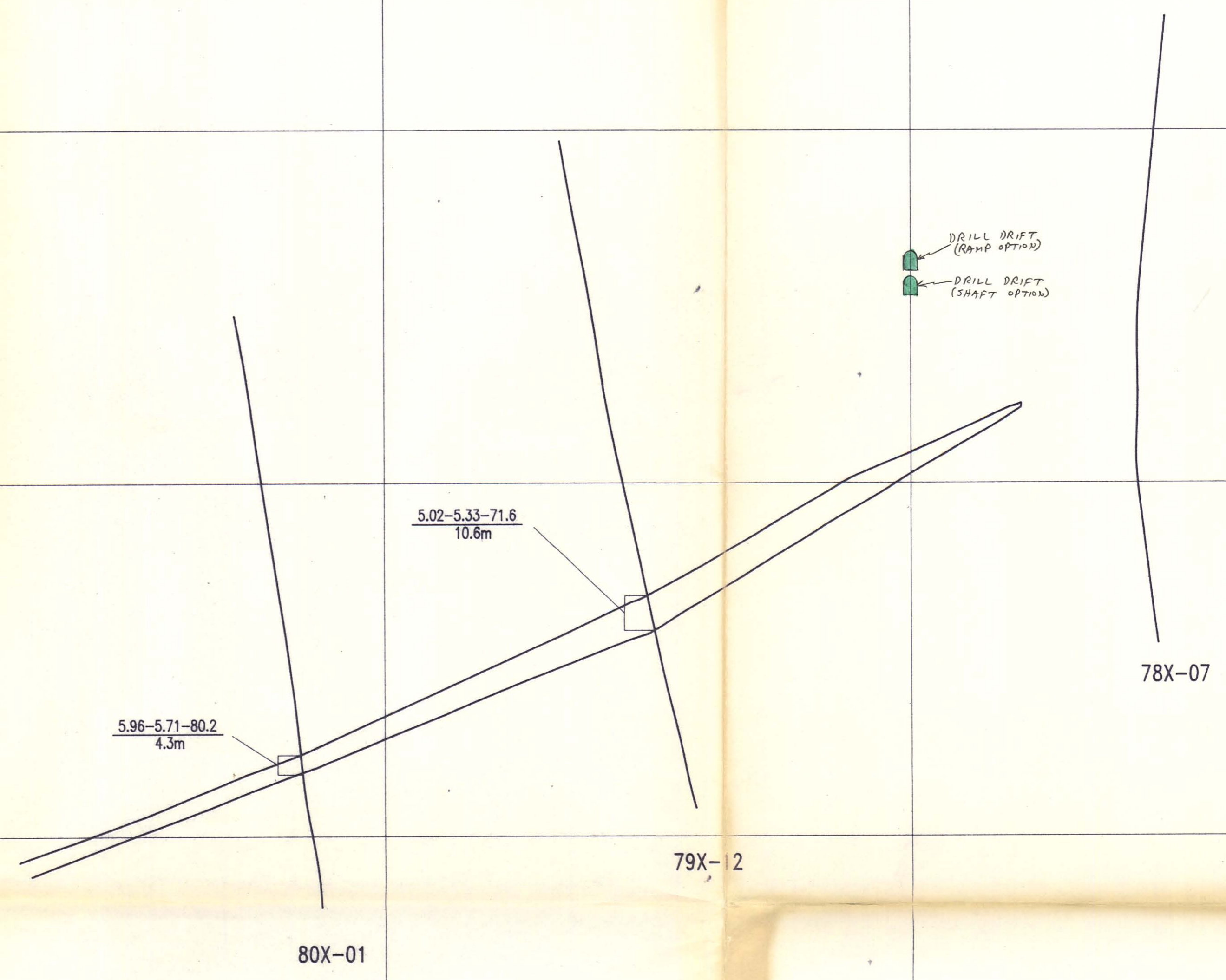
3+00 S

1+50 S

BASELINE



SECTION 12+00 E LOOKING WEST




LEGEND

- HIGH GRADE ORE
- LOW GRADE ORE
- DIAMOND DRILL HOLE
- DIAMOND DRILL HOLE INTERSECTION

77X-11

%Pb	%Zn	gm/t Ag
3.98	7.06	64.2
3.7m		
INTERSECTION WIDTH		

DWG. NO.	REFERENCE DRAWING	DWG. NO.	REFERENCE DRAWING	NO.	DESCRIPTION OF REVISION	DATE	BY	NO.	DESCRIPTION OF REVISION	DATE	NO.	APPROVED:



CURRAGH RESOURCES INC.
 DY DEPOSIT
 SECTION 12+00 E

CANADIAN MINE DEVELOPMENT
 BRAMPTON, ONTARIO CANADA
 DWG. NO. 89-6-67 005773 REV.