

EL. 600m

EL. 500m

EL. 400m

EL. 300m

EL. 200m


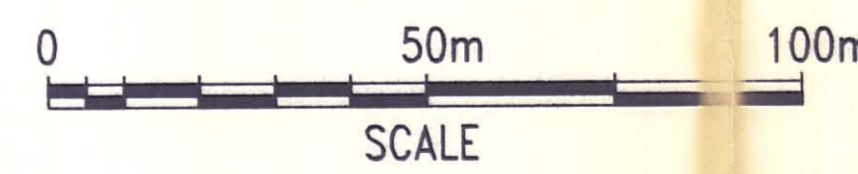
6+00 S

4+50 S

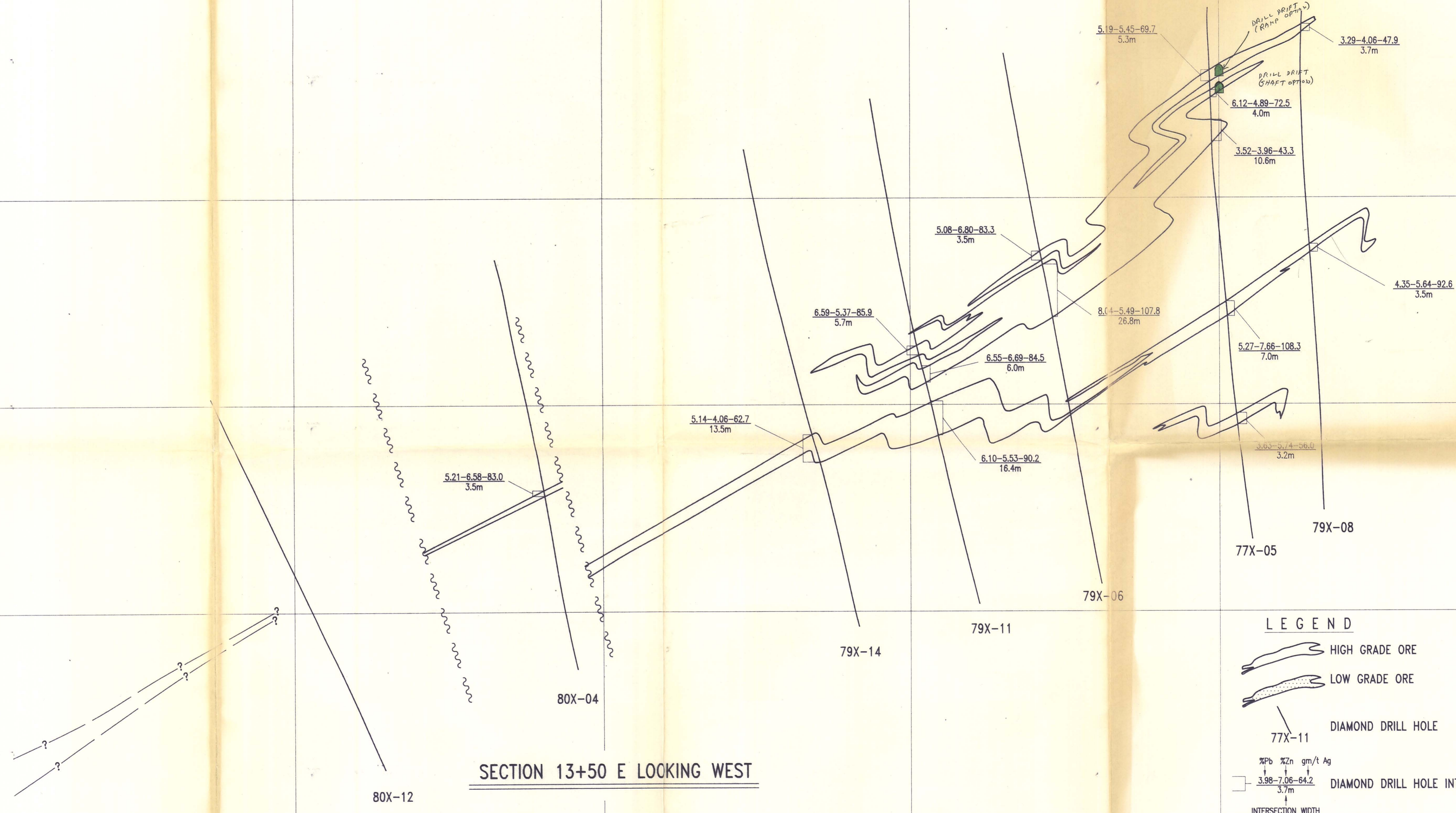
3+00 S

1+50 S

BASELINE



SECTION 13+50 E LOOKING WEST



LEGEND

- HIGH GRADE ORE
- LOW GRADE ORE
- DIAMOND DRILL HOLE
- 77X-11
- DIAMOND DRILL HOLE INTERSECTION
- INTERSECTION WIDTH

$\frac{\%Pb}{3.98}$ $\frac{\%Zn}{7.06}$ $\frac{gm/t Ag}{64.2}$
 3.7m

DWG. NO.	REFERENCE DRAWING	DWG. NO.	REFERENCE DRAWING	NO.	DESCRIPTION OF REVISION	DATE	BY	NO.	DESCRIPTION OF REVISION	DATE	NO.	APPROVED:



CURRAGH RESOURCES INC.
DY DEPOSIT
SECTION 13+50 E

CANADIAN MINE DEVELOPMENT
BRAMPTON, ONTARIO CANADA
DWG. NO. 89-6-68 005774 REV.