

EL. 600m

EL. 500m

EL. 400m

EL. 300m


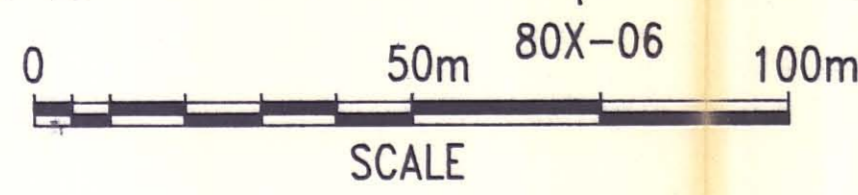
EL. 200m

6+00 S

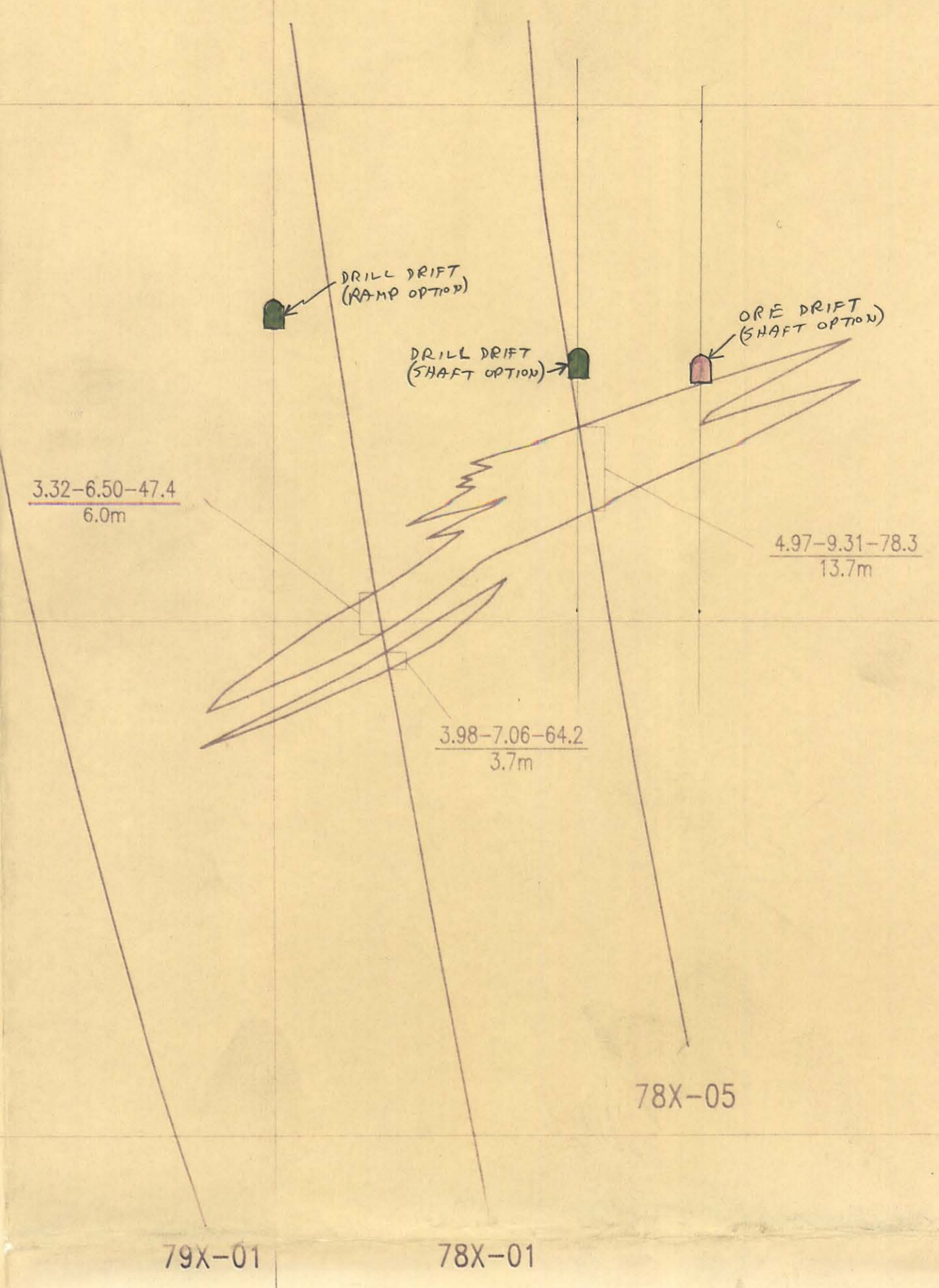
4+50 S

3+00 S

1+50 S



SECTION 15+00 E LOOKING WEST



LEGEND

- HIGH GRADE ORE
- LOW GRADE ORE
- DIAMOND DRILL HOLE
- 77X-11
- $\begin{matrix} \%Pb & \%Zn & gm/t Ag \\ 3.98-7.06-64.2 \\ 3.7m \end{matrix}$ DIAMOND DRILL HOLE INTERSECTION
- INTERSECTION WIDTH

BASELINE

DWG. NO.	REFERENCE DRAWING	DWG. NO.	REFERENCE DRAWING	NO.	DESCRIPTION OF REVISION	DATE	BY	NO.	DESCRIPTION OF REVISION	DATE	NO.	APPROVED:



CURRAGH RESOURCES INC.
 DY DEPOSIT
 SECTION 15+00 E

CANADIAN MINE DEVELOPMENT
 BRAMPTON, ONTARIO CANADA
 DWG. NO. 005775 89-6-69 REV.