

EL. 600m

EL. 500m

EL. 400m

EL. 300m

EL. 200m


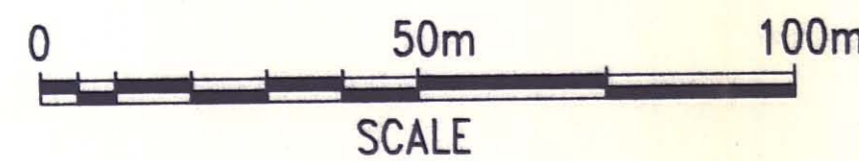
6+00 S

4+50 S

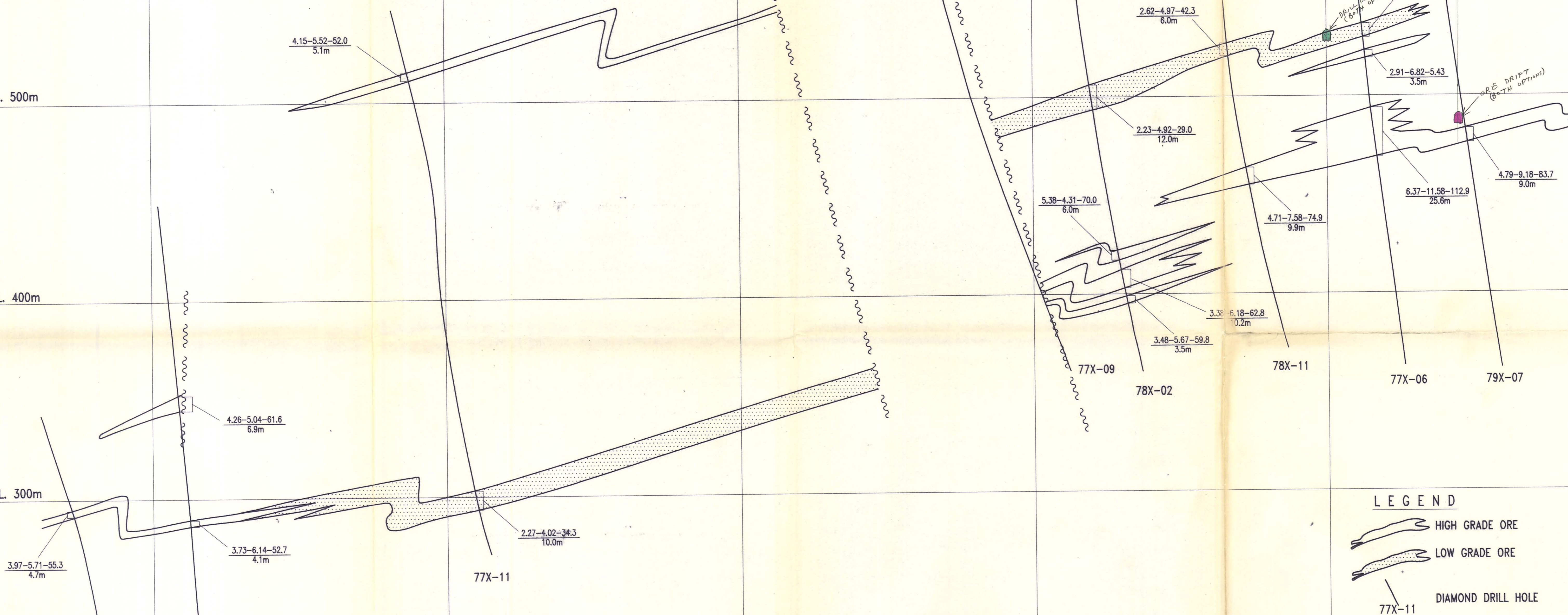
3+00 S

1+50 S

BASELINE



### SECTION 18+00 E LOOKING WEST



**LEGEND**

- HIGH GRADE ORE
- LOW GRADE ORE
- DIAMOND DRILL HOLE
- DIAMOND DRILL HOLE INTERSECTION

77X-11

%Pb %Zn gm/t Ag

3.98-7.06-64.2

3.7m

INTERSECTION WIDTH

DWG. NO.	REFERENCE DRAWING	DWG. NO.	REFERENCE DRAWING	NO.	DESCRIPTION OF REVISION	DATE	BY	NO.	DESCRIPTION OF REVISION	DATE	NO.	APPROVED:



**CURRAGH RESOURCES INC.**  
 DY DEPOSIT  
 SECTION 18+00 E

**CANADIAN MINE DEVELOPMENT**  
 BRAMPTON, ONTARIO CANADA  
 DWG. NO. 005777 89-6-71