

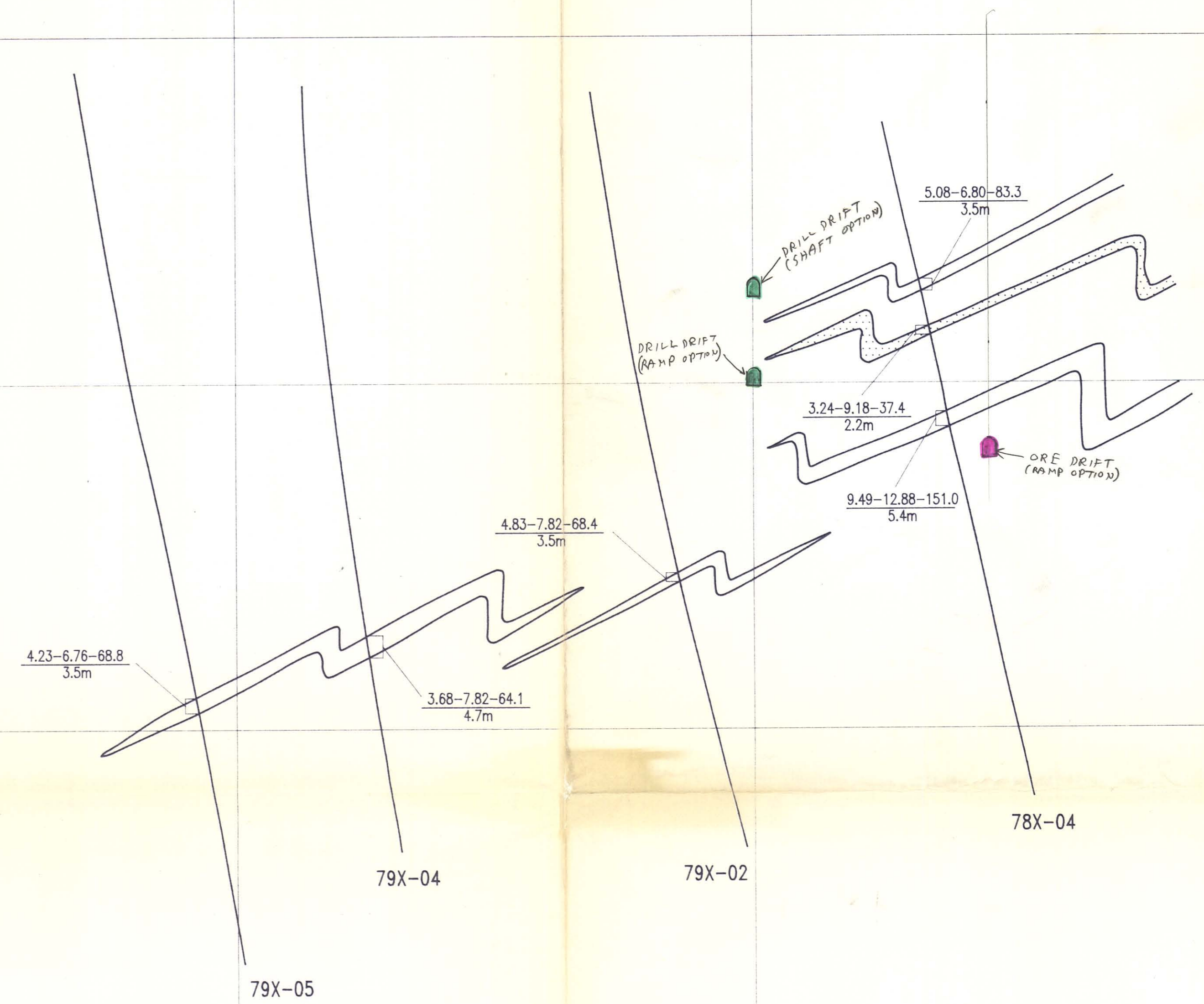
EL. 600m

EL. 500m

EL. 400m

EL. 300m

EL. 200m

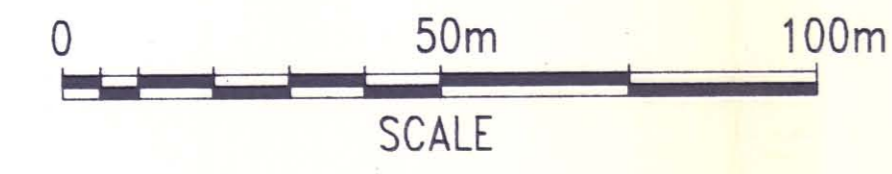


SECTION 19+50 E LOOKING WEST


LEGEND

- HIGH GRADE ORE
- LOW GRADE ORE
- DIAMOND DRILL HOLE
77X-11
- DIAMOND DRILL HOLE INTERSECTION
%Pb %Zn gm/t Ag
3.98-7.06-64.2
3.7m
INTERSECTION WIDTH

6+00 S



4+50 S




3+00 S

1+50 S

BASELINE

DWG. NO.	REFERENCE DRAWING	DWG. NO.	REFERENCE DRAWING	NO.	DESCRIPTION OF REVISION	DATE	BY	NO.	DESCRIPTION OF REVISION	DATE	NO.	APPROVED:



CURRAGH RESOURCES INC.
 DY DEPOSIT
 SECTION 19+50 E

CANADIAN MINE DEVELOPMENT
 BRAMPTON, ONTARIO CANADA
 DWG. NO. 005778 89-6-72 REV.