



GRID ZONE DESIGNATION: 8V  
100,000 M. SQUARE IDENTIFICATION

NE	PE	PE
690	ND PD	60

TO GIVE A STANDARD REFERENCE ON THIS SHEET TO NEAREST 1000 METRES

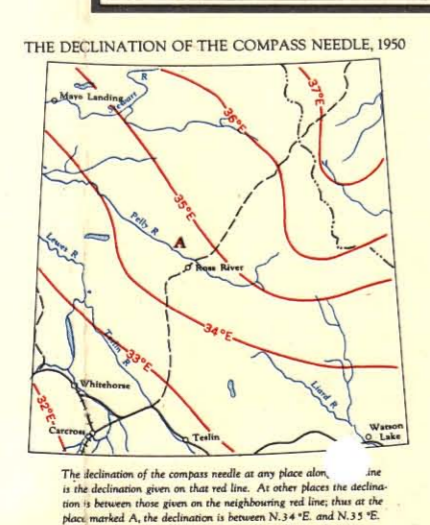
SAMPLE POINT TRIANGULATION STATION

1. Read letters containing 100,000 metre square in which the point lies	2. Locate line VERTICAL and line to LEFT of point and read LARGE figures showing the line within the top or bottom margin on the line itself	3. Locate line HORIZONTAL and line BELOW point and read LARGE figures showing the line within the left or right margin on the line itself	4. Estimate metre from grid line to point
---	--	---	---

NOTE: THE SMALLER figures of any grid number: these are for finding the 1000 metre line ONLY. THE LARGER figures of the grid number: these are for finding the 1000 metre line ONLY.

6300000  
8VPE2514

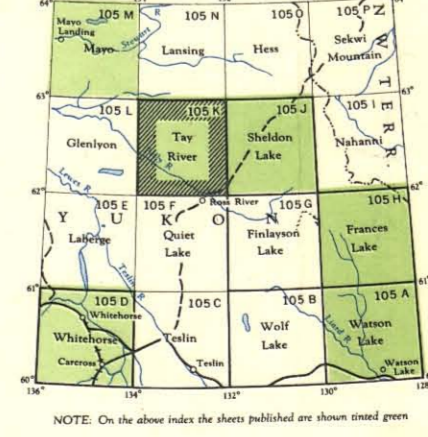
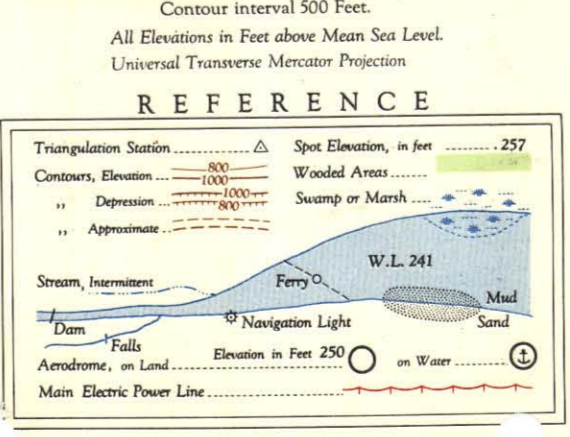

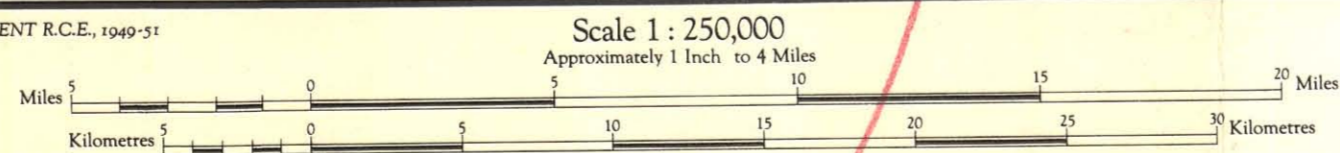
TEN THOUSAND METRE  
UNIVERSAL TRANSVERSE MERCATOR GRID  
ZONE 8



Surveyed, compiled, drawn and printed by the ARMY SURVEY ESTABLISHMENT R.C.E., 1949-51  
Aerial photography by the R.C.A.F. 1949. Published 1951.

REFERENCE

Road, Hard Surface, All Weather	More than 2 Lanes	Partially Completed
" " " " " "	2 Lanes, Road No.	Less than 2 Lanes
" " " " " "	More than 2 Lanes	2 Lanes
" " " " " "	Less than 2 Lanes	All Weather
" " " " " "	All Weather	Dry Wash
Railway, Multiple Track		
" " " " " "		
Boundary, International		
" " " " " "		
Province or State		
County or District		
Reservations, Indian, Military, Park, etc.		



Note: Copies of this map required for official purposes may be obtained from the Army Survey Est. AHQ, Ottawa. The general public may obtain copies from the Map Distribution Office, Dept. of Mines and Technical Surveys, Ottawa, at 25 cents per copy.

TAY RIVER  
YUKON TERRITORY

Mye Mtn. Property  
Pelly River Area  
Duplicate

005788