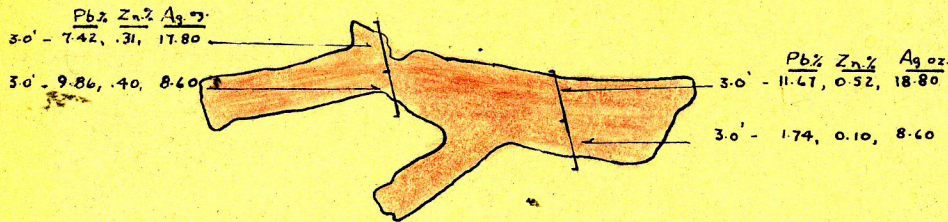
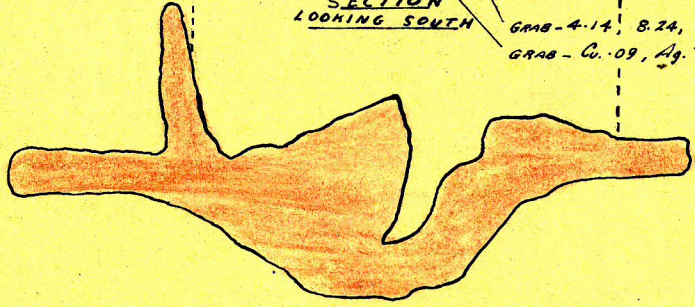
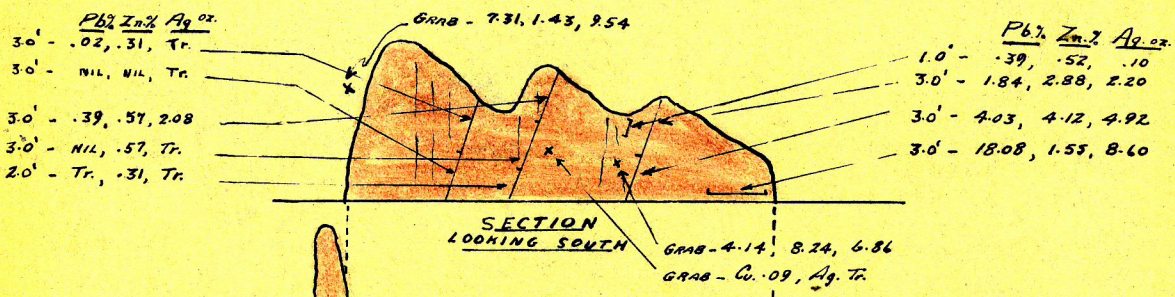


Lake Shovels?



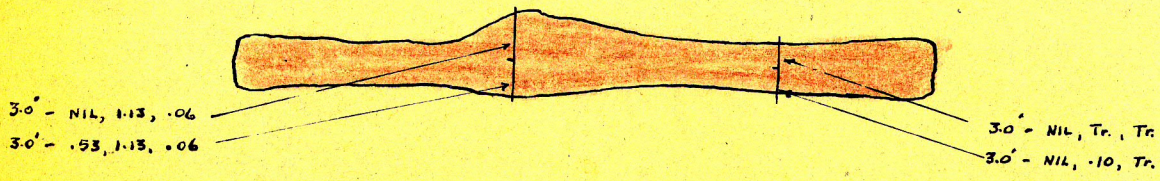
PLAN

TRENCH "A"



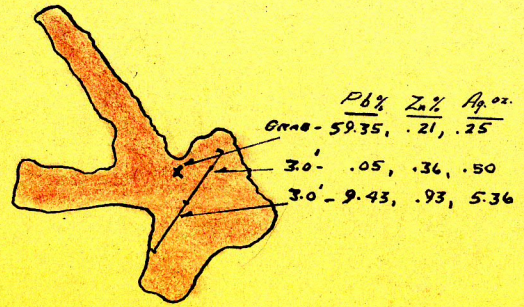
PLAN

TRENCH "E"



PLAN

TRENCH "D"

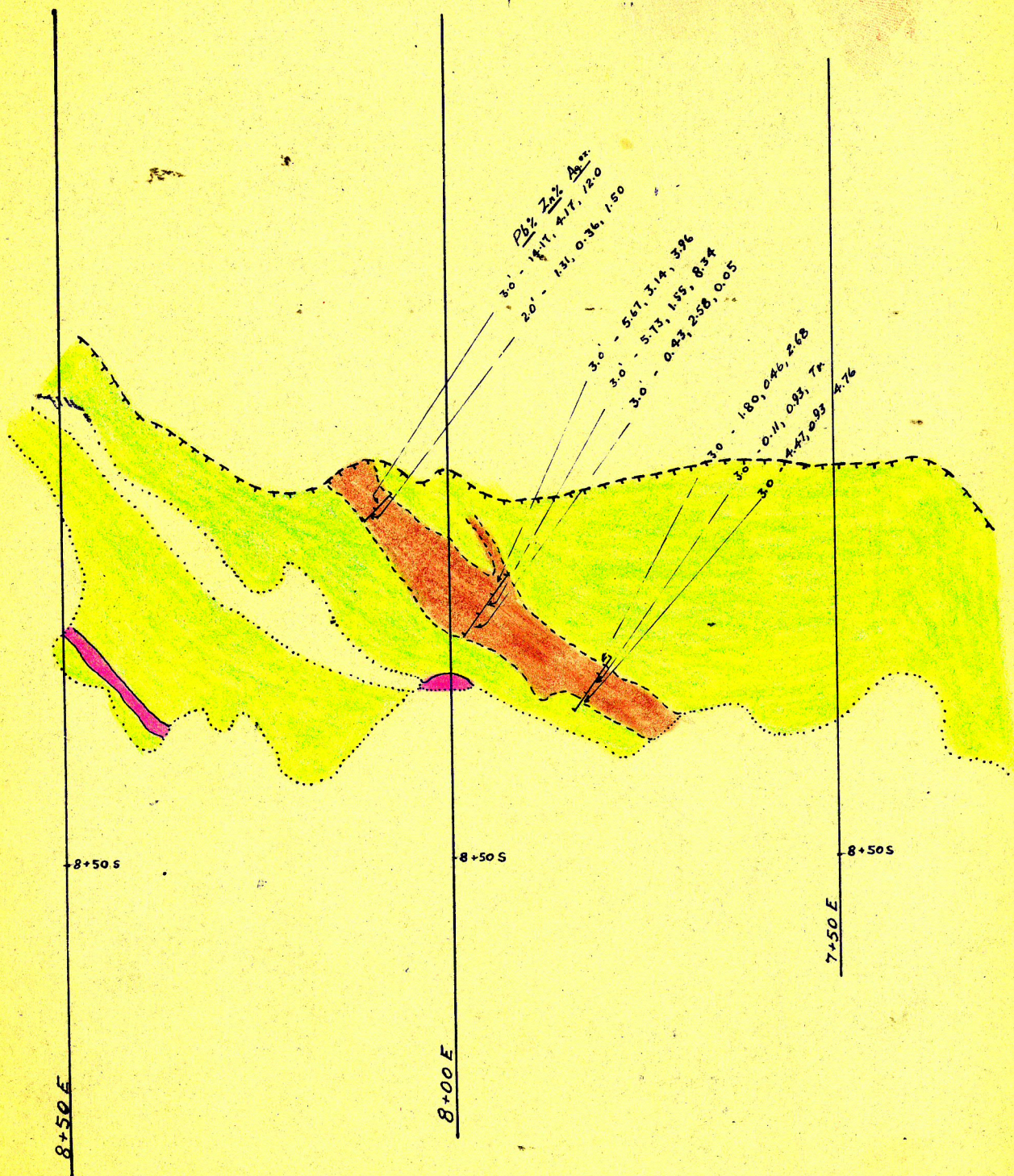


PLAN

TRENCH "C"

PROSPECTORS AIRWAYS
 LITTLE SALMON PROPERTY
 SAMPLING PLAN
 TRENCHES - A, C, D & E
 SCALE 1" = 10'

105L 005820



LEGEND

- GOSSAN ZONE
- FELDSPAR PORPHYRY
- TUFFACEOUS CHERT

PROSPECTORS AIRWAYS CO. LTD.
 LITTLE SALMON PROPERTY
 CLIFF SHOWING
 SAMPLING PLAN
 SCALE 1" = 20'

JULY, 1955