
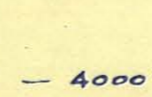






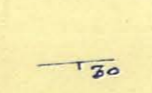





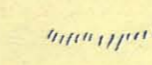



LEGEND

- | | | | | | |
|---|--------------------------------------|---|----------------------------------|---|---|
|  | Gossan |  | Elevation contour - 50' interval |  | Assumed fault (Blocked off areas have been mapped in detail - Lake showing at 1" = 40' and Cliff showing at 1" = 20') |
|  | Metamorphosed contact |  | Trail |  | Strike and dip of formation |
|  | Quartz feldspar porphyry |  | Picket line |  | Talus slopes |
|  | Tuffaceous chert |  | Projected picket lines |  | D.D.H. (pack sock drill) |
|  | Dark grey and buff-colored limestone |  | Escarpment | | |
| | |  | Slope boundary | | |

PROSPECTORS AIRWAYS CO. LTD
 LITTLE SALMON PROPERTY - Y. T.
 GEOLOGICAL PLAN

SCALE: 1" = 100'



JULY 1955, L.J.D.