

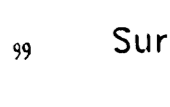


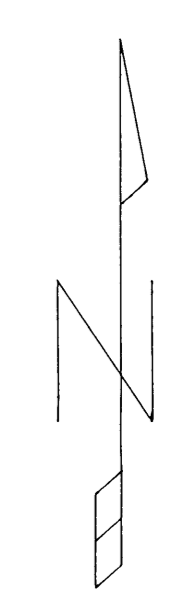
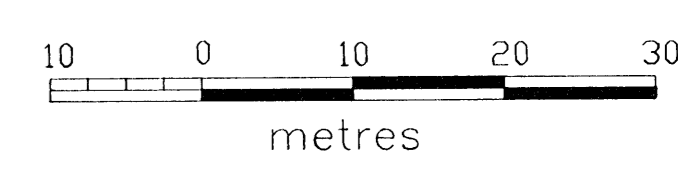


LEGEND

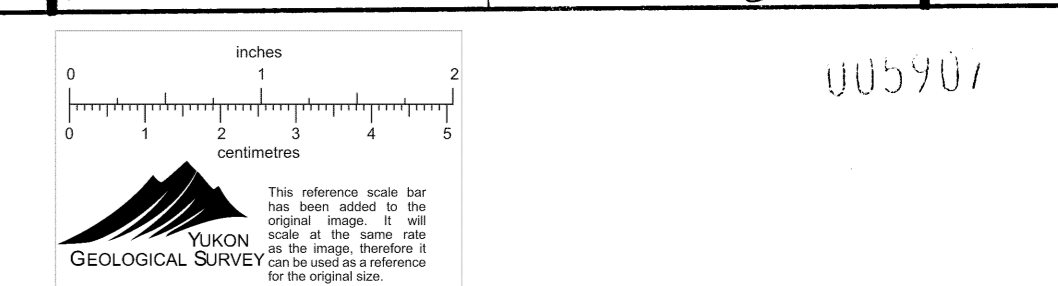
- Drill hole trace with drill hole name
 -  inclined hole
 -  vertical hole
- Drill hole name conventions
 -  Surface hole
 -  Underground hole - location surveyed
 -  Underground hole - location approximate



No.	Rev. Date	By	No.	Rev. Date	By

Sa Dena Hes Joint Venture
 JEWEL BOX
 PLAN LEVEL
 Drill Hole Traces - August 1, 1992

Figure No. 61	Drawing No. VL-MH-92-07
Scale 1:500	Date 92-11-04
Drawn L.C.P.	Appr. L.C.P.



005907

