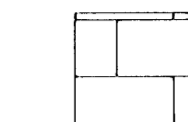


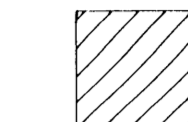
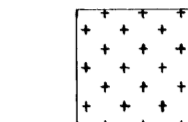
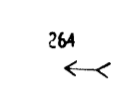




LEGEND






ROCK TYPES

-  Marble / limestone
-  Phyllite
-  Lowgrade Skarn (< 8% Pb+Zn)
-  Highgrade Skarn (>= 8% Pb+Zn)
-  Oxide Skarn

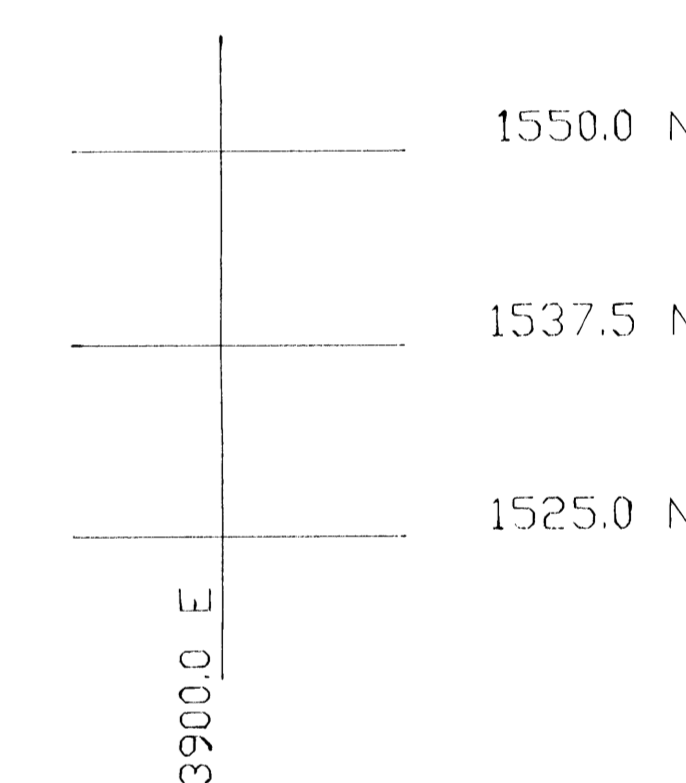
Drill hole placing point with drill hole name

-  Inclined hole
-  vertical hole
-  hole ending within 0.5m of section plane

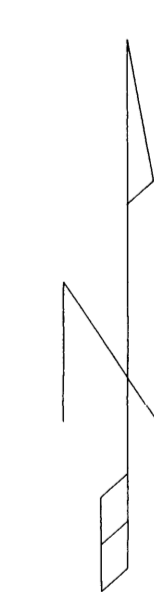
Structural Symbols

-  overturned syncline axis
-  overturned anticline axis
-  anticline axis
-  syncline axis
-  dip and strike of bedding

Cross and Long Section Lines



Geology corresponds to 1375.0 m elevation



No.	Rev.Date	By	No.	Rev.Date	By

Sa Dena Hes Joint Venture
JEWEL BOX

PLAN LEVEL 1370
Plan Geology and DDH - Level 1375

Figure No. 69	Drawing No. WL-MH-92-079	Scale: 1:500	Date: 92-11-02	Author: LCP	Appr: LCP	Check: LCP
---------------	--------------------------	--------------	----------------	-------------	-----------	------------

