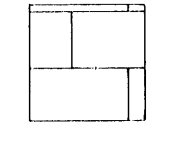

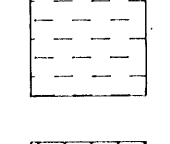
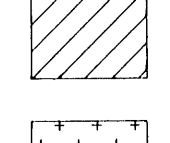
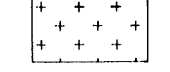
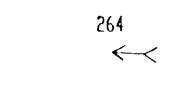




LEGEND

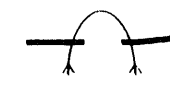
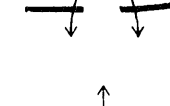
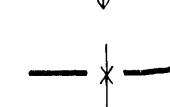


ROCK TYPES

-  Marble / limestone
-  Phyllite
-  Lowgrade Skarn (< 8% Pb+Zn)
-  Highgrade Skarn (>= 8% Pb+Zn)
-  Oxide Skarn

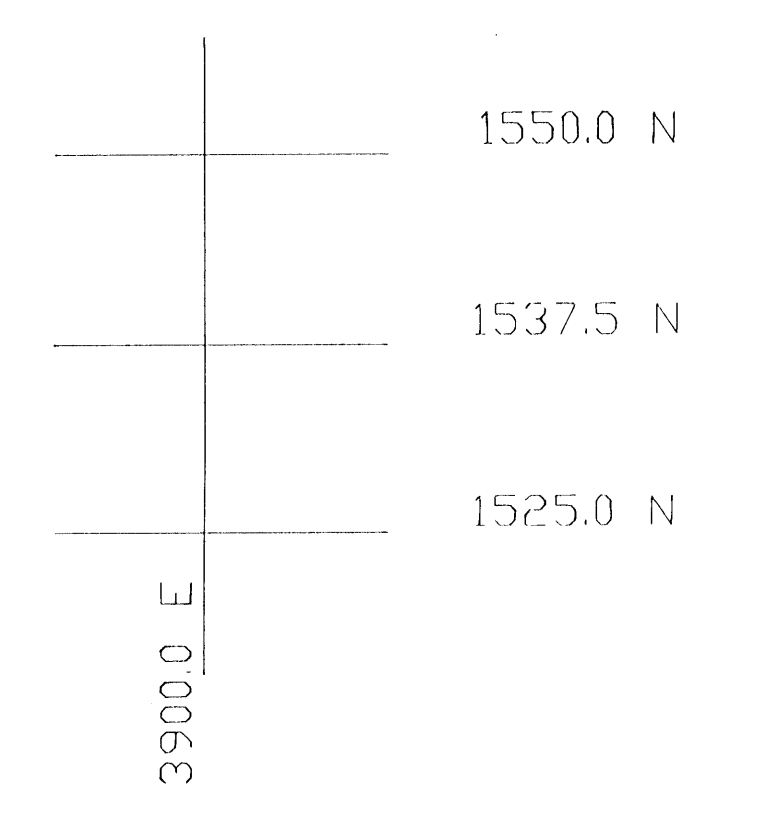
Drill hole piercing point with drill hole name

-  Inclined hole
-  vertical hole
-  hole ending within 0.5m of section plane

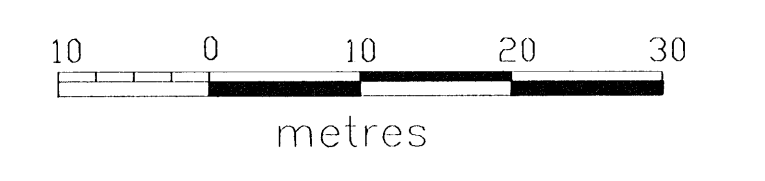
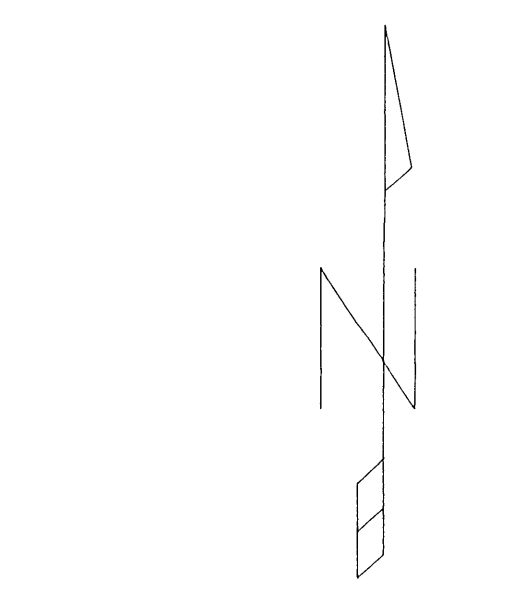
Structural Symbols

-  overturned syncline axis
-  overturned anticline axis
-  anticline axis
-  syncline axis
-  dip and strike of bedding

Cross and Long Section Lines



Geology corresponds to 1335.0 m elevation



No.	Rev.Date	By	No.	Rev.Date	By

Sa Dena Hes Joint Venture  
JEWEL BOX

PLAN LEVEL 1330  
Plan Geology and DDH - Level 1335

Figure No: 72	Drawing No: VL-MH-92-082
Date: 1308	Date: 02-10-03
Drawn: L.E.P.	Appr: L.C.P. JCP

