
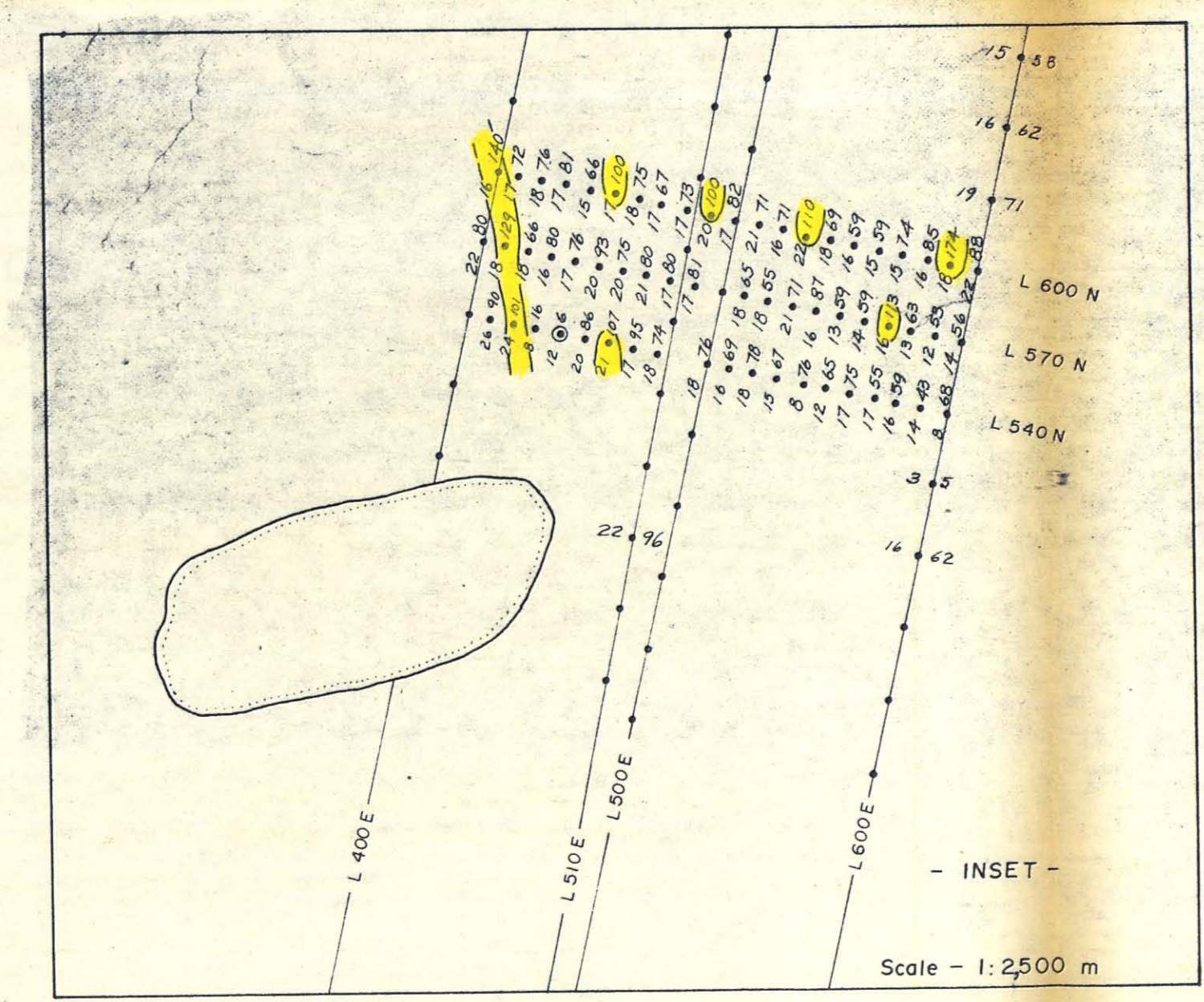



LEGEND

- Zinc Contours:**
- 0 - 100 ppm
 - 100 - 200 "
 - 200 - 300 "
 - 300 - 400 "
 - 400 - 500 "
 - > 500 "
- Soil Sample symbols:**
- A horizon
 - B
 - C
 - ⊖ Profile hole
 - △ Silt
- 0.7 | 21
Pb ppm | Zn ppm



- Claim post & claim outline.
- 78 Pelly claim no.
- Grid line - compass, flagged
- Grid line - cut, picket & chained
- Lake
- Creek
- Road
- Ground contour lines, elevation in feet.



MAP No. 18 005968
 KERR ADDISON MINES LTD., VANCOUVER, B.C.
PELLY CLAIMS
 ROSS RIVER AREA YUKON
GEOCHEMISTRY
ZINC CONTOUR MAP
 SCALE = 1:50,000 METRES DATE MARCH, 1979
 DRAWN BY P. HALLIOT, F.C.S.W. DATA BY F. CHOW