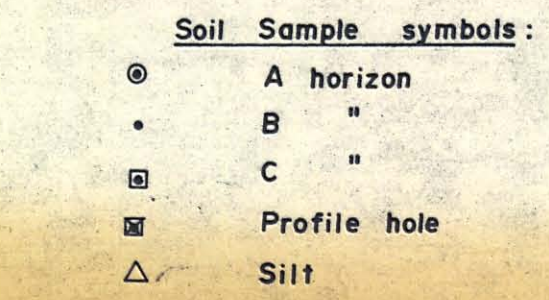
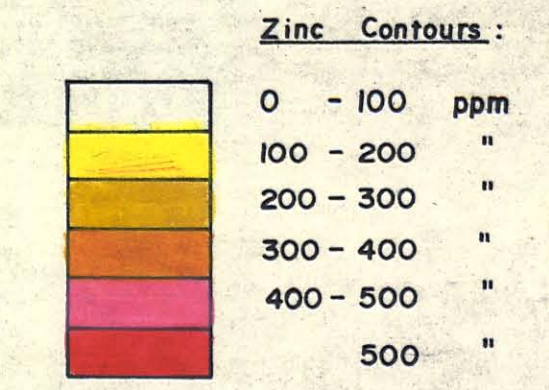
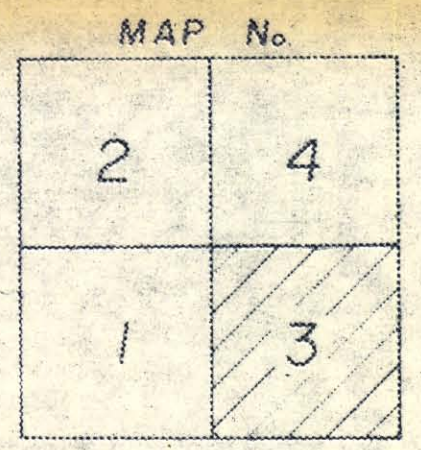


LEGEND



0.7 21
Pb ppm * Zn ppm



- Claim post & claim outline.
- 7 B Pelly claim no.
- Grid line - compass, flagged.
- Grid line - cut, picket & chained.
- Lake
- ~ Creek
- Road
- Ground contour lines, elevation in feet.



005970

MAP No. 20

KERR ADDISON MINES LTD., VANCOUVER, B.C.

PELTY CLAIMS

ROSS RIVER AREA, YUKON

GEOCHEMISTRY

ZINC CONTOUR MAP

SCALE: 1" = 500' HORIZ. DATE: MARCH, 1979
DRAWN BY: P. HAILLOT, F. CHOW DATA BY: F. CHOW