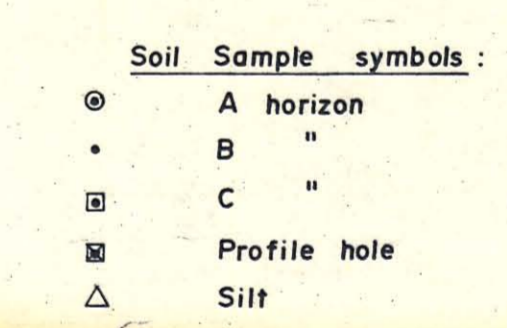
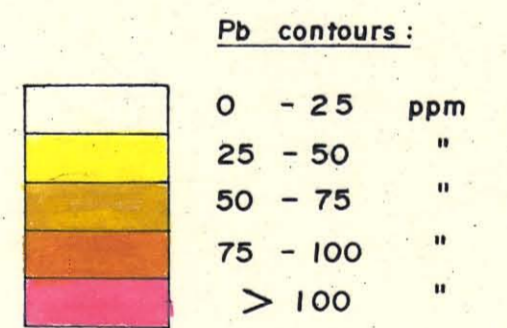
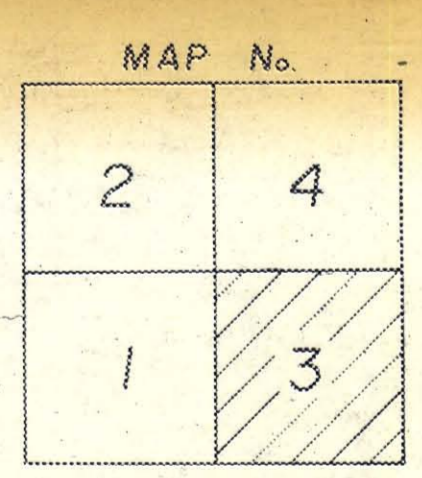



LEGEND



18 102
Pb ppm Zn ppm



- Claim post & claim outline.
- 7 B Pelly claim no.
- Grid line - compass, flagged.
- Grid line - cut, picket & chained.
- Lake
- Creek
- Road
- Ground contour lines, elevation in feet.



MAP No. 25 005976
 KERR ADDISON MINES LTD., VANCOUVER, B.C.
PELTY CLAIMS
 ROSS RIVER AREA, YUKON
GEOCHEMISTRY
LEAD CONTOUR MAP
 SCALE - 1:5000 METERS DATE - MARCH, 1979
 DRAWN BY - P. HAILLOT, F. CHOW DATA BY - F. CHOW