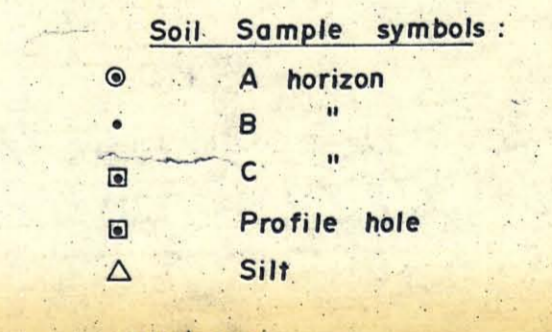
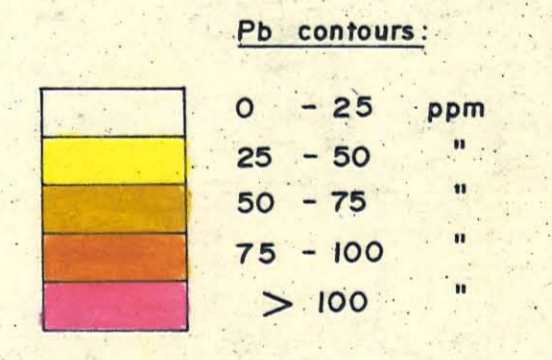
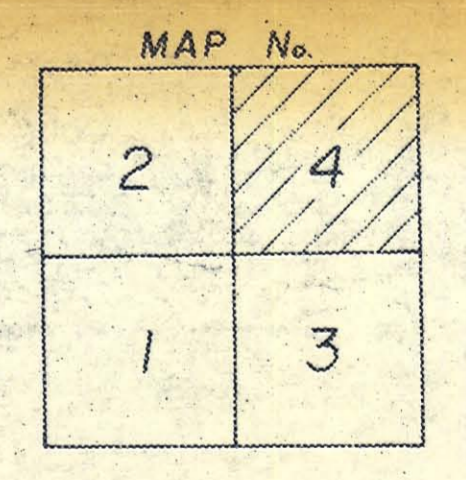



LEGEND



18 | 102
Pb ppm | Zn ppm



- Claim post & claim outline.
- 78 Pelly claim no.
- Grid line - compass, flagged.
- Grid line - cut, picket & chained.
- Lake
- Creek
- Road
- Ground contour lines, elevation in feet.



MAP No. 26 005977
 KERR ADDISON MINES LTD., VANCOUVER, B.C.
PELLY CLAIMS
 ROSS RIVER AREA, YUKON
GEOCHEMISTRY
LEAD CONTOUR MAP
 SCALE - 1:5000 metres DATE - MARCH, 1979
 DRAWN BY: PHAILLOT, F. CHOW DATA BY: F. CHOW