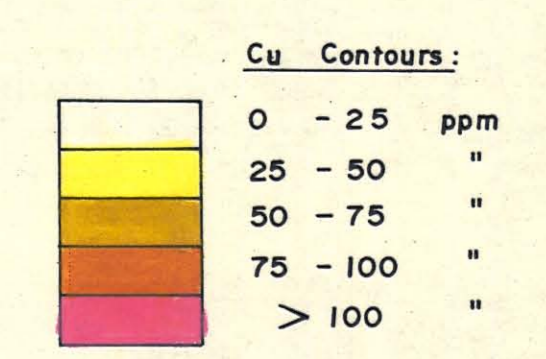
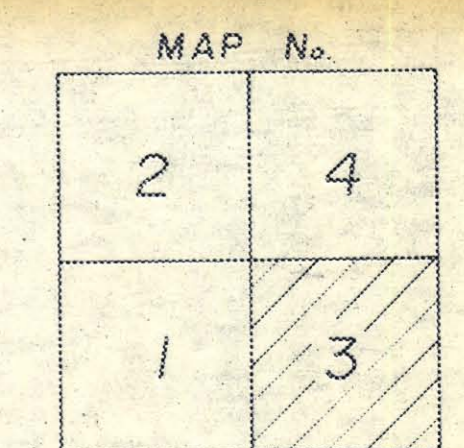



LEGEND



- Soil Sample symbols:**
- ⊙ A horizon
 - B "
 - ⊠ C "
 - Profile hole
 - △ Silt
- 0.7 | 21
Ag ppm | Cu ppm



- Claim post & claim outline.
- 78 Pelly claim no.
- Grid line — compass, flagged
- Grid line — cut, picket & chained.
- Lake
- Creek
- Road
- Ground contour lines, elevation in feet.



MAP No. 30 005981
 KERR ADDISON MINES LTD., VANCOUVER, B.C.
PELLY CLAIMS
 ROSS RIVER AREA, YUKON
GEOCHEMISTRY
Cu CONTOUR MAP
 SCALE — 1 : 5000 metres DATE — MARCH, 1979
 DRAWN BY: P. HAILLOT, F. CHOW DATA BY: F. CHOW