



















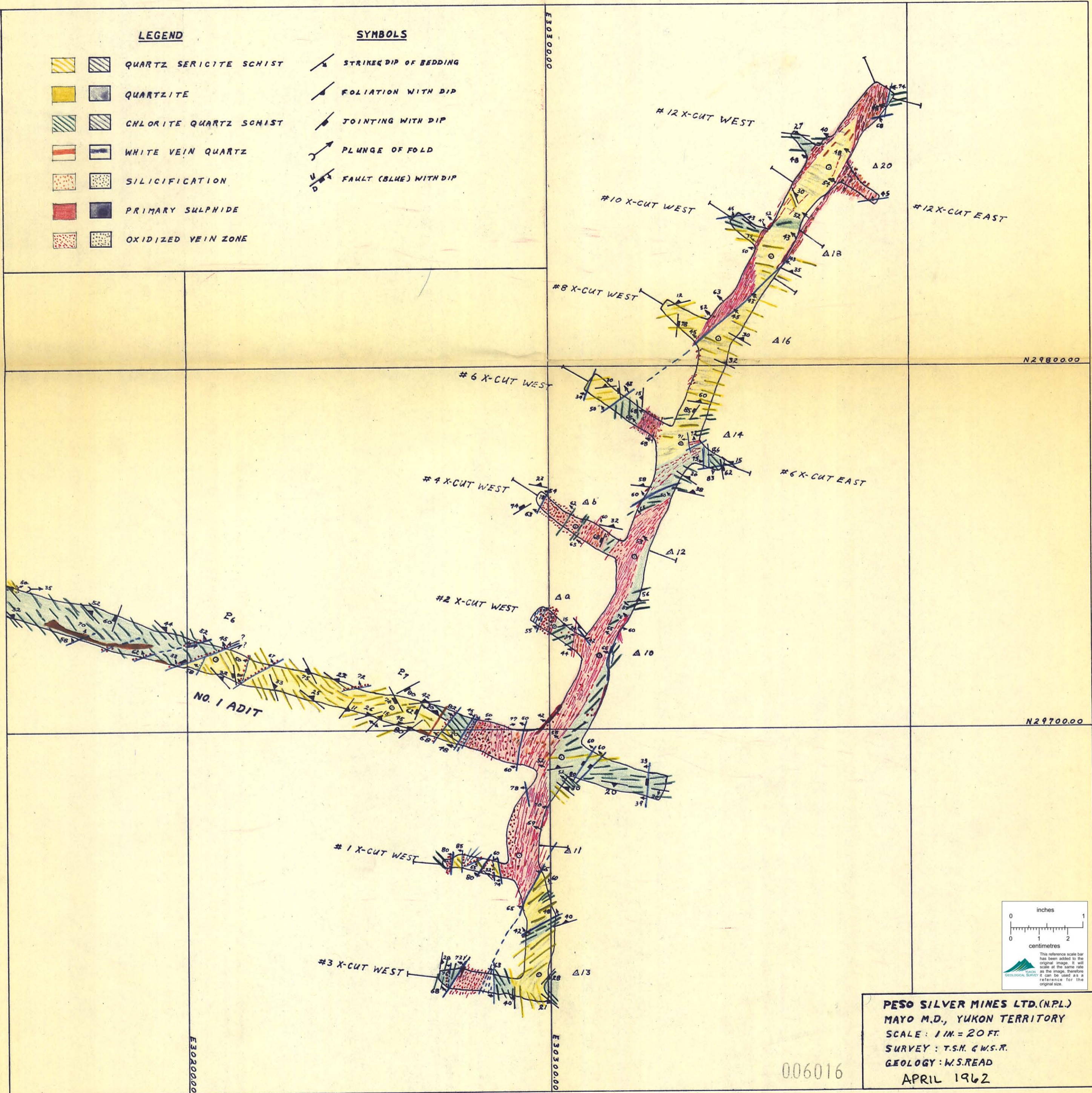


**LEGEND**

		QUARTZ SERICITE SCHIST
		QUARTZITE
		CHLORITE QUARTZ SCHIST
		WHITE VEIN QUARTZ
		SILICIFICATION
		PRIMARY SULPHIDE
		OXIDIZED VEIN ZONE

**SYMBOLS**

	STRIKE DIP OF BEDDING
	FOLIATION WITH DIP
	JOINTING WITH DIP
	PLUNGE OF FOLD
	FAULT (BLUE) WITH DIP



**PESO SILVER MINES LTD.(N.P.L.)**  
**MAYO M.D., YUKON TERRITORY**  
**SCALE: 1 IN. = 20 FT.**  
**SURVEY: T.S.M. & W.S.R.**  
**GEOLOGY: W.S. READ**  
**APRIL 1962**

006016