








LEGEND

-  LINEAMENT, PROBABLY FAULT, VEIN, OR DIKE; MAY INCLUDE FORMATION TRENDS
-  FORMATION TRENDS, MAY INCLUDE FAULTS, VEINS, ETC.
-  ATTITUDE OF FOLIATION OR STRATIFICATION
-  GRANODIORITE
-  LIMESTONE
-  KENO HILL QUARTZITE
-  GREENSTONE

PRELIMINARY
 AIR PHOTO INTERPRETATION
 HAGGART CREEK DISTRICT
 SCALE: 1:50,000
 JUNE 1962 A.E. AHO

006025

