
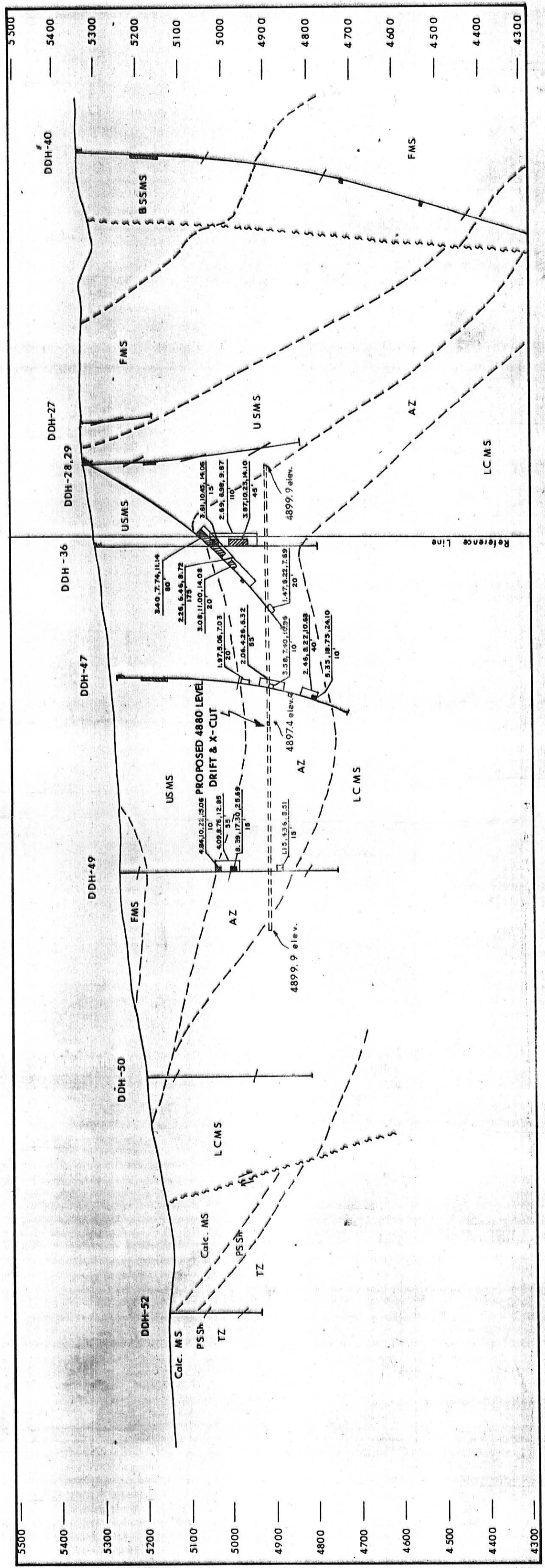
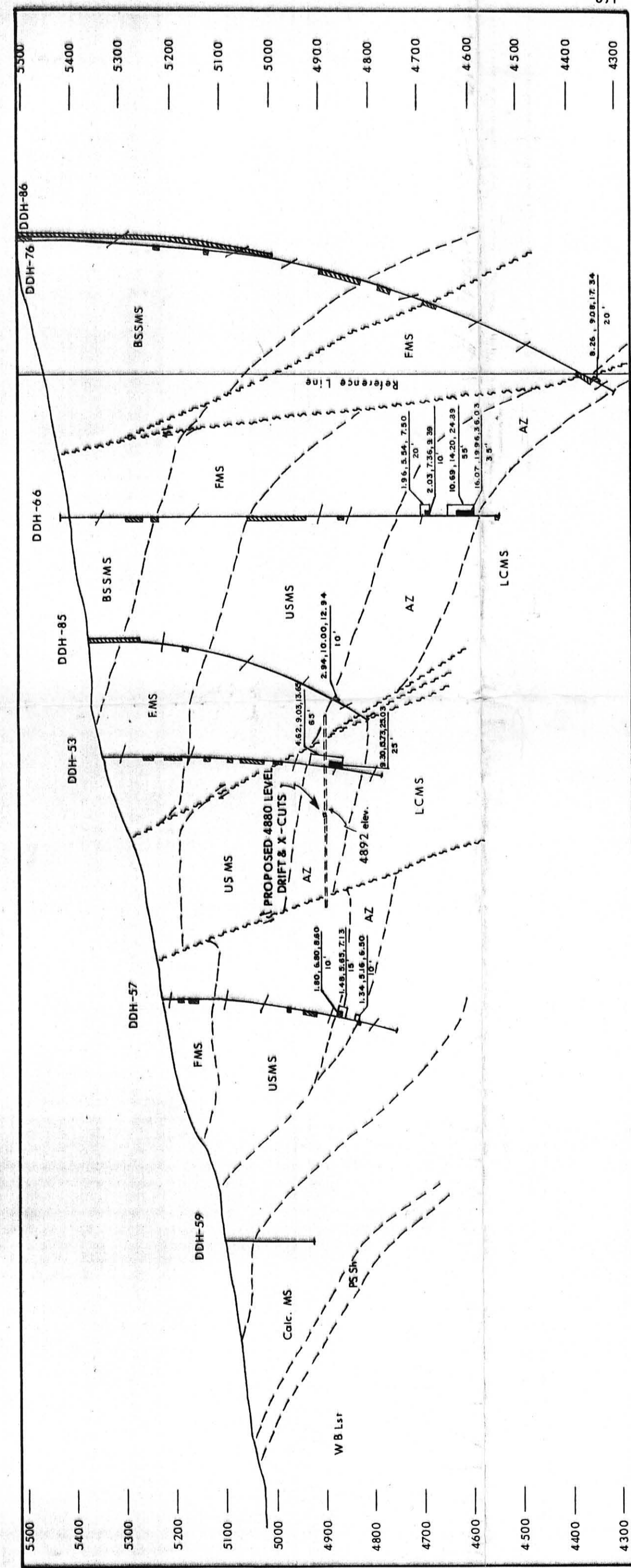
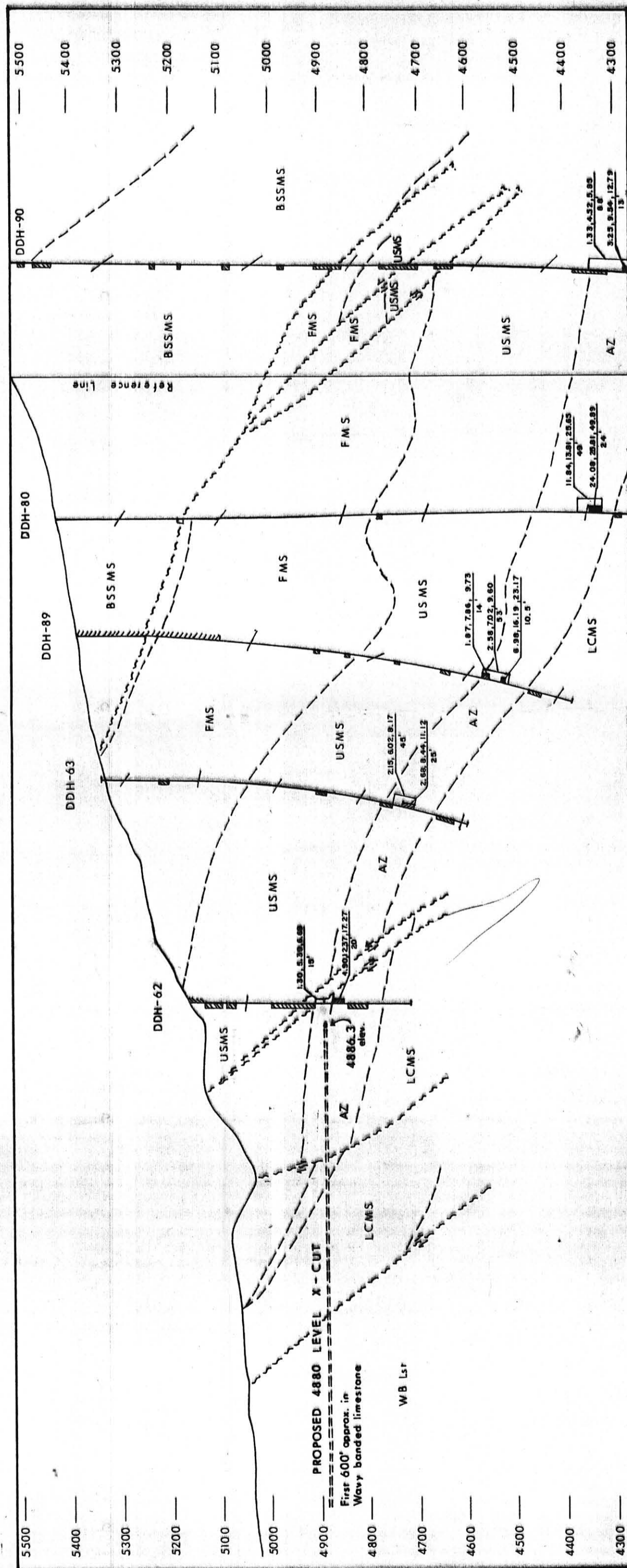


Note Scale of Map 1" = 400'



Note Scale of Sections 1" = 200'



- LEGEND
- ROCK DRILLING
  - HAMMER DRILLING
  - FAULT
  - HEADS-CORE ANG. ANGLE
  - 1% S.W. P.S. MINERALIZATION
  - INTERVAL

79-02-V-140-28-0656

NOTE: This revision supercedes first draft 79-02-V-140-28-0651

DRAWN: C.C.R. AK	SCALE: See Notes	PLACER DEVELOPMENT LIMITED	COMPOSITE PLAN & SECTIONS OF PROPOSED 4880 LEVEL UNDERGROUND EXPLORATION ADIT
TRACED: A.K.	DATE: July 20, 1979	HOWARDS PASS - XY AREA	FILE REF. No.: 79-07-V-140-28-0656 - (Tube No.: 0024A)
APPROVED:	REVISED: C.R., July 79		

006033

79-02-V-140-28-0656