



















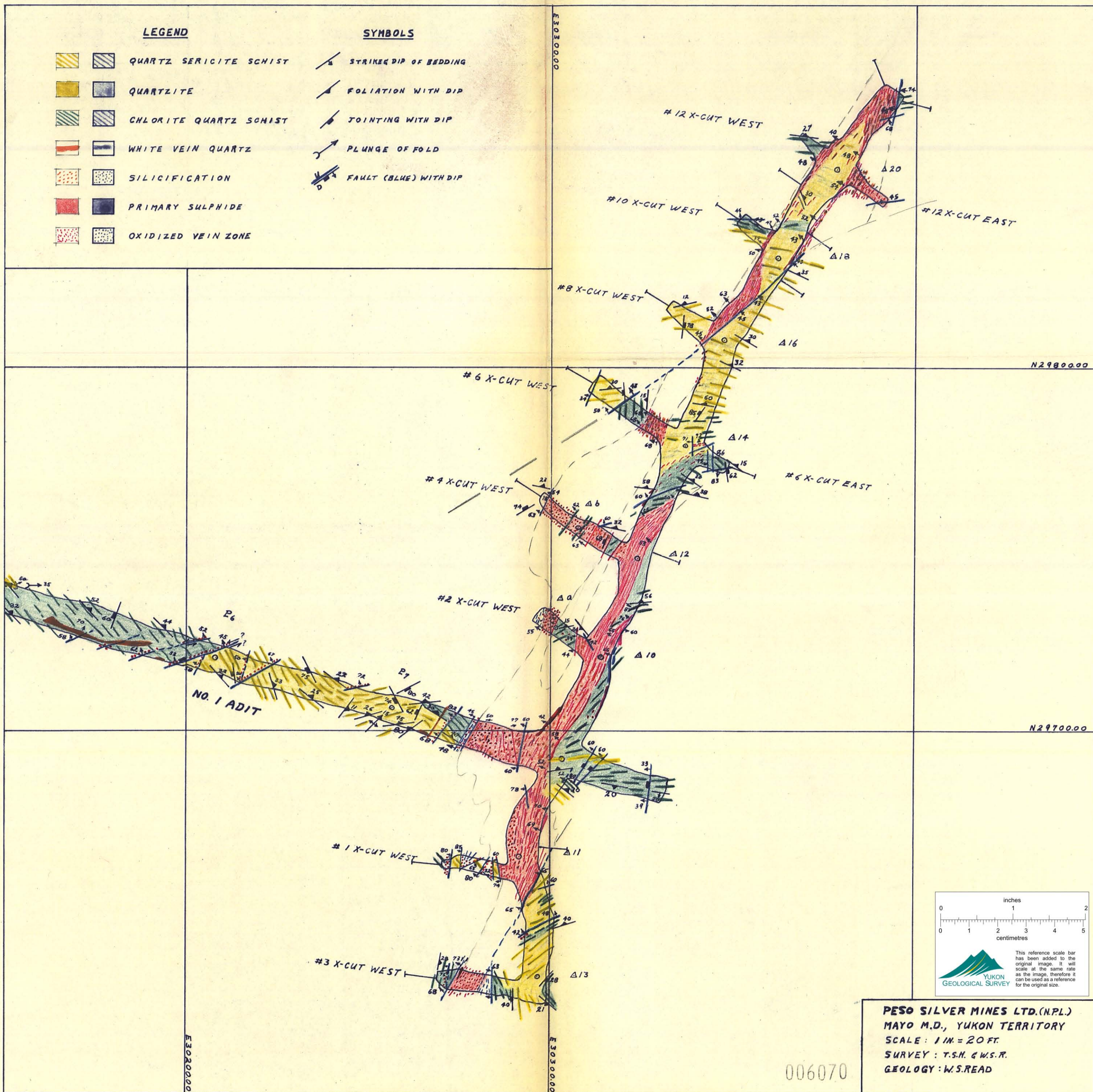


LEGEND

		QUARTZ SERICITE SCHIST
		QUARTZITE
		CHLORITE QUARTZ SCHIST
		WHITE VEIN QUARTZ
		SILICIFICATION
		PRIMARY SULPHIDE
		OXIDIZED VEIN ZONE

SYMBOLS

	STRIKE DIP OF BEDDING
	FOLIATION WITH DIP
	JOINTING WITH DIP
	PLUNGE OF FOLD
	FAULT (BLUE) WITH DIP



PESO SILVER MINES LTD.(N.P.L.)
MAYO M.D., YUKON TERRITORY
SCALE: 1 IN. = 20 FT.
SURVEY: T.S.H. G.W.S.R.
GEOLOGY: W.S.READ

006070