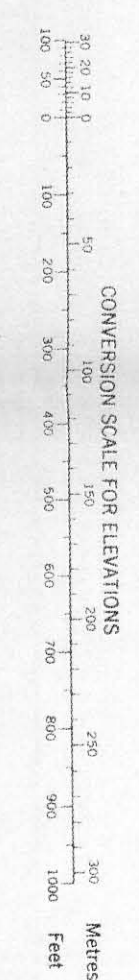
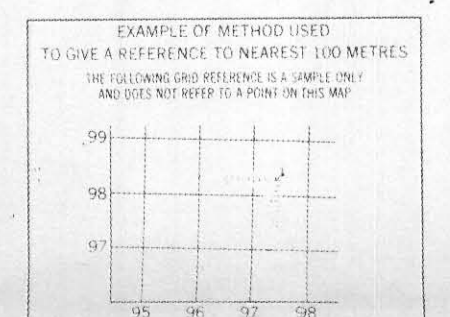
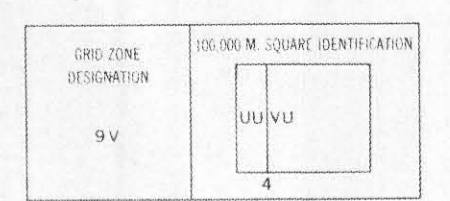


Refer to this map as: 105 G/10 EDITION 1 METRE SERIES A 722



Use diagram only to obtain numerical values.
APPROXIMATE MEAN DECLINATION 292.2'
FOR CENTRE OF MAP
Annual change decreasing 4.2"

ONE THOUSAND METRE
UNIVERSAL TRANSVERSE MERCATOR GRID
ZONE 9



REFERENCE POINT	CHURCH (see above)
EASTING: East number of grid line immediately to left of point	97
EASTING: East number of square from the beginning of east	35
NORTHING: North number of grid line immediately below point	98
NORTHING: North number of square from the beginning of north	8
EXAMPLE: MILITARY GRID REFERENCE 9735084	
Means: easting 97,000 metres; northing 84,000 metres	


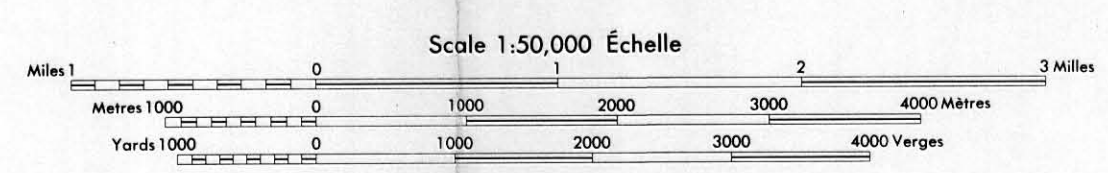
Produced 1970, by the SURVEYS AND MAPPING BRANCH, DEPARTMENT OF ENERGY, MINES AND TECHNICAL SERVICES, from aerial photographs taken in 1965 (air strip) 1967 (stereo).

Significant portions of the compilation and the editing were carried out on the Automated Cartographic System.

Copy may be obtained from the Canada Map Office, Department of Energy, Mines and Technical Services, Ottawa, or your nearest field office.

© Canada Geographic (Revised 1971)

BIG CAMPBELL CREEK
YUKON TERRITORY



This Provisional Map is equivalent to a standard map in accuracy of content.

Some names on this map are not yet official. Corrections or additions are marked by the Surveys and Mapping Branch.

CONTOUR INTERVAL: 100 FEET
Elevation of Fairbanks Mean Sea Level
North American Datum 1927
Transverse Mercator Projection

Cette carte provisoire équivaut à une carte régulière au point de vue précision de l'information.

Certains noms inscrits sur cette carte ne sont pas encore officiels. La Direction des cartes et de la cartographie Canada est au plaisir de lui signaler les corrections et additions.

INTERVALLE DES COURBES: 100 PIEDS
Élévation de Fairbanks Moyenne Niveau de la Mer
Système de référence géodésique nord-américain, 1927
Projection transverse de Mercator

Publié en 1970, par la DIRECTION DES CARTES ET DE LA CARTOGRAPHIE, MINISTÈRE DE L'ÉNERGIE, DES MINES ET DES RESSOURCES, à partir de photographies aériennes prises en 1965 (bande) et 1967 (stéréo).

La topographie est le résultat de la compilation et de l'édition de photographies aériennes.

Ces cartes sont vendues au Bureau des Cartes du Canada, Ministère de l'Énergie, des Mines et des Ressources, Ottawa, ou de son bureau régional.

© Canada 1970, tous droits réservés.

105 G/10
EDITION 1

CYPRUS ANVIL MINING CORPORATION

REVISED: 006290

NTS: 105-G-10
DRAWN BY: rwr/clc
DATE: DEC. 5 / 1979