



62 35

Tay Mtn

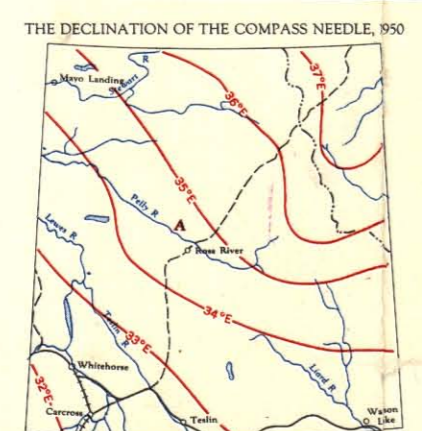
27 x 37

133° 0' 20" W  
63° 34' N

132° 40' W  
63° 25' N

GRID ZONE DESIGNATION		TO OBTAIN A STANDARD REFERENCE ON THIS SHEET TO NEAREST 1000 METRES	
60	25	SAMPLE POINT TRIANGULATION STATION	
NE	PE	1. Read letter identifying 100,000 metre square in which to place line.	PE
ND	PD	2. Locate the VERTICAL grid line to LEFT of point and read LARGE figure labeling the line within the top or bottom margin, or on the line itself.	2
60	25	3. Locate the HORIZONTAL grid line BELOW point and read LARGE figure labeling the line within the left or right margin, or on the line itself.	5
6025000		SAMPLE REFERENCE: PE2514	
		8VPE2514	

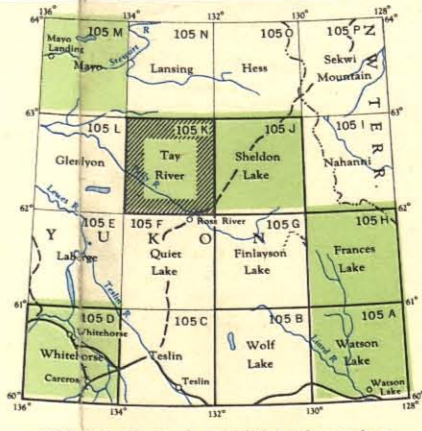
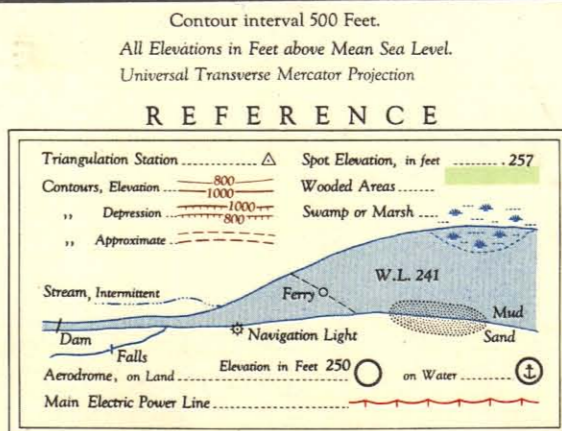


TEN THOUSAND METRE UNIVERSAL TRANSVERSE MERCATOR GRID ZONE 8



Surveyed, compiled, drawn and printed by the ARMY SURVEY ESTABLISHMENT R.C.A.F. 1049-51. Aerial photography by the R.C.A.F. 1049. Published 1951.

Scale 1:250,000  
Approximately 1 inch to 4 Miles

REFERENCE	
Road, Hard Surface, All Weather	More than 2 Lanes
Road, Hard Surface, All Weather	2 Lanes, Snow No. Less than 2 Lanes
Road, Hard Surface, All Weather	More than 2 Lanes
Road, Hard Surface, All Weather	2 Lanes
Road, Hard Surface, Less than 2 Lanes	All Weather
Road, Hard Surface, Less than 2 Lanes	Dist. Weather
Railway, Multiple Track	
Railway, Single Track	
Boundary, International	
Province or State	
County or District	
Reservations, Indian, Military, Park, etc.	



Note: Copies of this map required for official purposes may be obtained from the Army Survey Est. AH2, Ottawa. The general public may obtain copies from the Map Distribution Office, Dept. of Mines and Technical Surveys, Ottawa, at 25 cents per copy.

TAY RIVER YUKON TERRITORY

006294