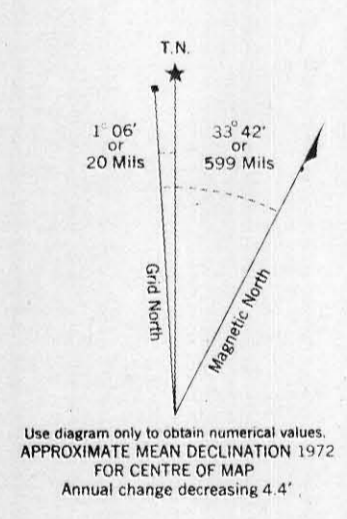
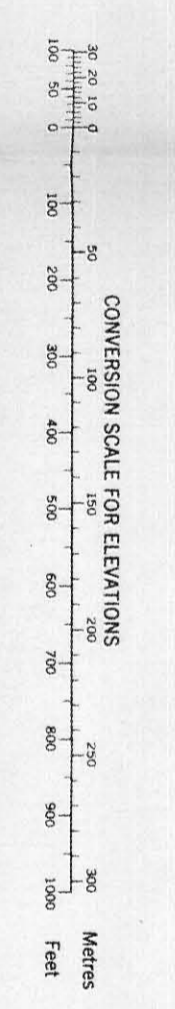


Refer to this map as: 105 G/9 EDITION 1051 SERIES A 722



ONE THOUSAND METRE UNIVERSAL TRANSVERSE MERCATOR GRID ZONE 9

GRID ZONE DESIGNATION	1000 M SQUARE IDENTIFICATION
9V	VU

EXAMPLE OF METHOD USED TO GIVE A REFERENCE TO NEAREST 100 METRES

REFERENCE POINT: CHURCH (See above)

EASTING: Road number on grid line immediately to left of point 97

NORTHING: Road number on grid line immediately below point 97

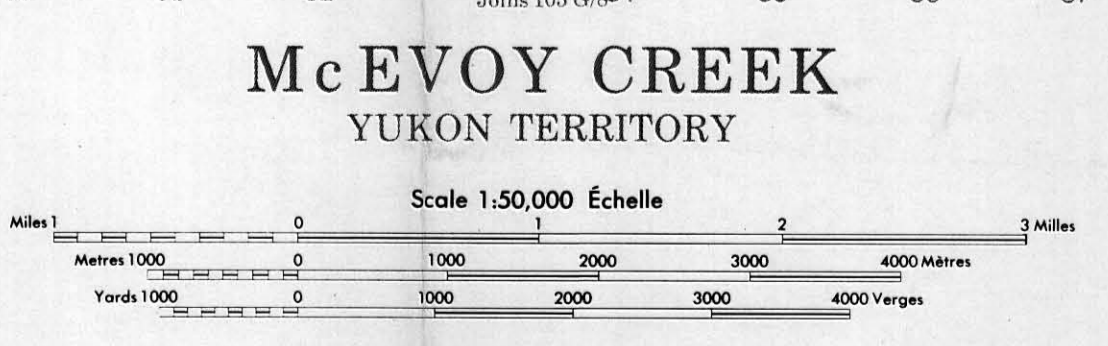
EXAMPLE MILITARY GRID REFERENCE: 979504

Nearest smaller grid reference: 979500 (See above)

Produced 1979 by the SURVEY AND MAPPING BRANCH, DEPARTMENT OF ENERGY, MINES AND TECHNOLOGY. This sheet is copyright 1979 by the Survey and Mapping Branch.

Roads: Road or stabilized surface, all-weather; loose surface, dry weather and unimproved streets; cart track; trail or portage.

Rivers: River or stream, all-weather; seasonal, intermittent, or dry weather; waterfalls; rapids; ice dam; dam; weir; culvert; bridge; trestle; viaduct; tunnel; aqueduct; dam; weir; culvert; bridge; trestle; viaduct; tunnel; aqueduct.




McEVROY CREEK YUKON TERRITORY

This Provisional Map is not a standard map of accuracy of control. Some names on this map are not yet official. Corrections or additions are invited by the Survey and Mapping Branch.

Cette carte provisoire n'est pas une carte régulière de précision de contrôle. Certains noms inscrits sur cette carte ne sont pas encore officiels. La Direction des levés et de la cartographie s'attend à ce que le public lui signale les corrections et additions.

Établie en 1979 par la DIRECTION DES LEVÉS ET DE LA CARTOGRAPHIE, MINISTÈRE DE L'ÉNERGIE, DES MINES ET DES TECHNOLOGIES. Cette carte est sous réserve de droits de copyright. Toute reproduction ou utilisation non autorisée est interdite.



006326

105 G/9 EDITION 1

CYPRUS ANVIL MINING CORPORATION

REVISED:	NTS: 105-G-9 DRAWN BY: rwr./clc DATE: DEC. 5 / 1979
----------	---