

VICTORIA PEAK
1 mile

Klaza River

MT NANSEN

NORTH

McDADE

BROWN-McDADE

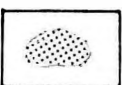
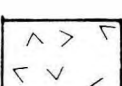



WEBER
TO
CABIN CREEK

MILL
TO
HEUSTIS

Boundary of BROWN-McDADE MINES LTD

Boundary of MT NANSEN MINES LTD.
and CENTRAL NANSEN MINES LTD.

LEGEND

-  RHYOLITE INTRUSIVES (Tertiary)
-  GRANITIC INTRUSIVES (Cretaceous)
-  MT. NANSEN GROUP (Jurassic)
Basalt - Diorite
-  YUKON GROUP (Pre Cambrian ?)
-  VEIN ZONES

DOLMAGE-CAMPBELL & ASSOCIATES CONSULTANTS
VANCOUVER, CANADA

MT. NANSEN MINES LTD.
VANCOUVER, CANADA

GENERAL PLAN 006640
PROPERTY GEOLOGY

SCALE: 0 miles 2

JAN. 19, 1968 FIG. 3