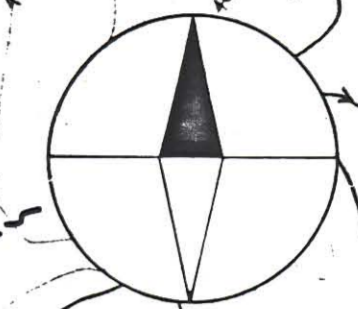
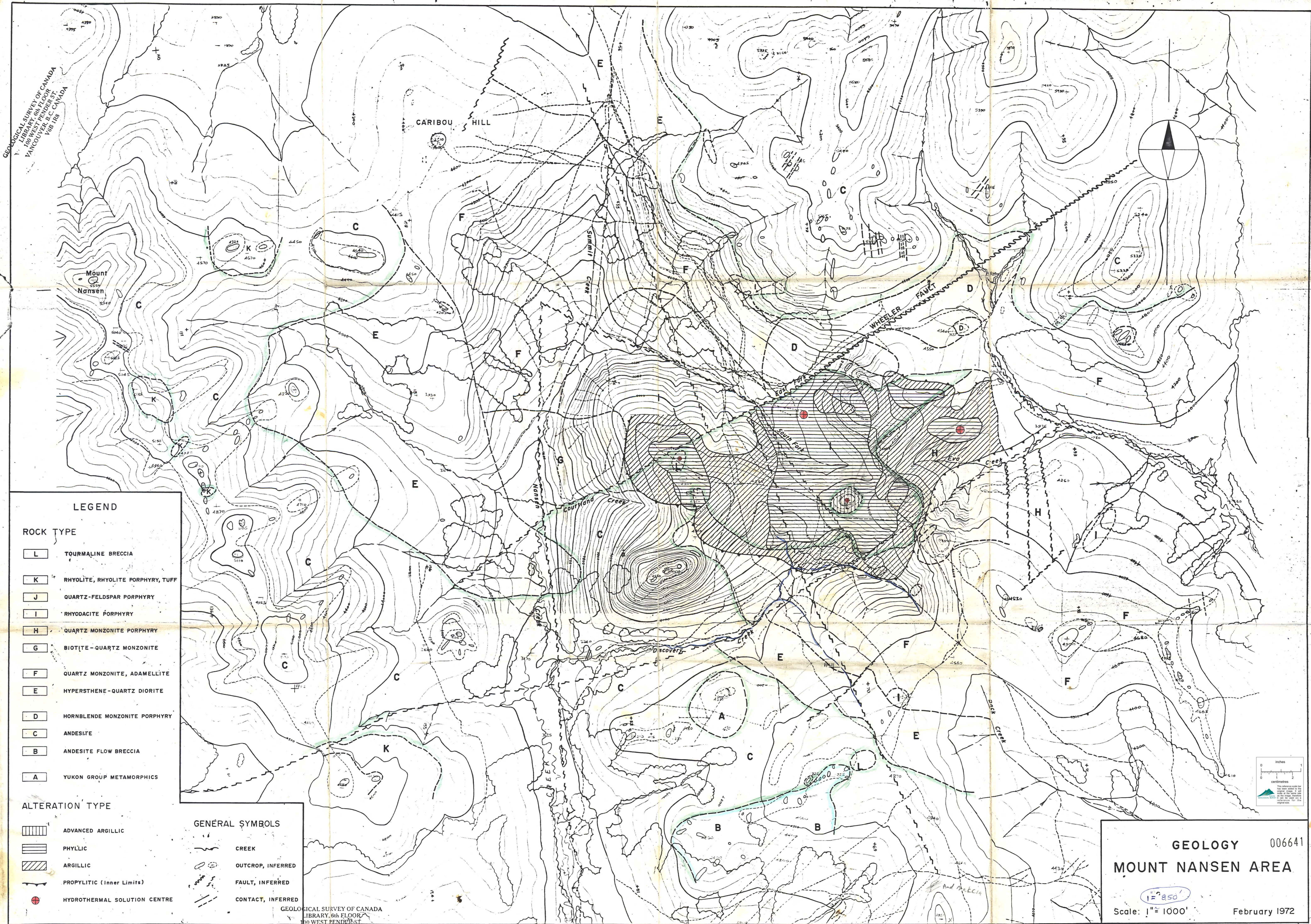


GEOLOGICAL SURVEY OF CANADA
 LIBRARY, 6th FLOOR
 100 WEST PENDER ST.
 VANCOUVER, B.C. CANADA
 V6B 1R8



LEGEND

ROCK TYPE


- L TOURMALINE BRECCIA
- K RHYOLITE, RHYOLITE PORPHYRY, TUFF
- J QUARTZ-FELDSPAR PORPHYRY
- I RHYODACITE PORPHYRY
- H QUARTZ MONZONITE PORPHYRY
- G BIOTITE-QUARTZ MONZONITE
- F QUARTZ MONZONITE, ADAMELLITE
- E HYPERSTHENE-QUARTZ DIORITE
- D HORNBLende MONZONITE PORPHYRY
- C ANDESITE
- B ANDESITE FLOW BRECCIA
- A YUKON GROUP METAMORPHICS

ALTERATION TYPE

- ADVANCED ARGILLIC
- PHYLIC
- ARGILLIC
- PROPYLITIC (Inner Limits)
- HYDROTHERMAL SOLUTION CENTRE

GENERAL SYMBOLS

- CREEK
- OUTCROP, INFERRED
- FAULT, INFERRED
- CONTACT, INFERRED



GEOLOGY 006641
MOUNT NANSEN AREA

Scale: 1" = 1000'
 February 1972

GEOLOGICAL SURVEY OF CANADA
 LIBRARY, 6th FLOOR
 100 WEST PENDER ST.
 VANCOUVER, B.C. CANADA
 V6B 1R8