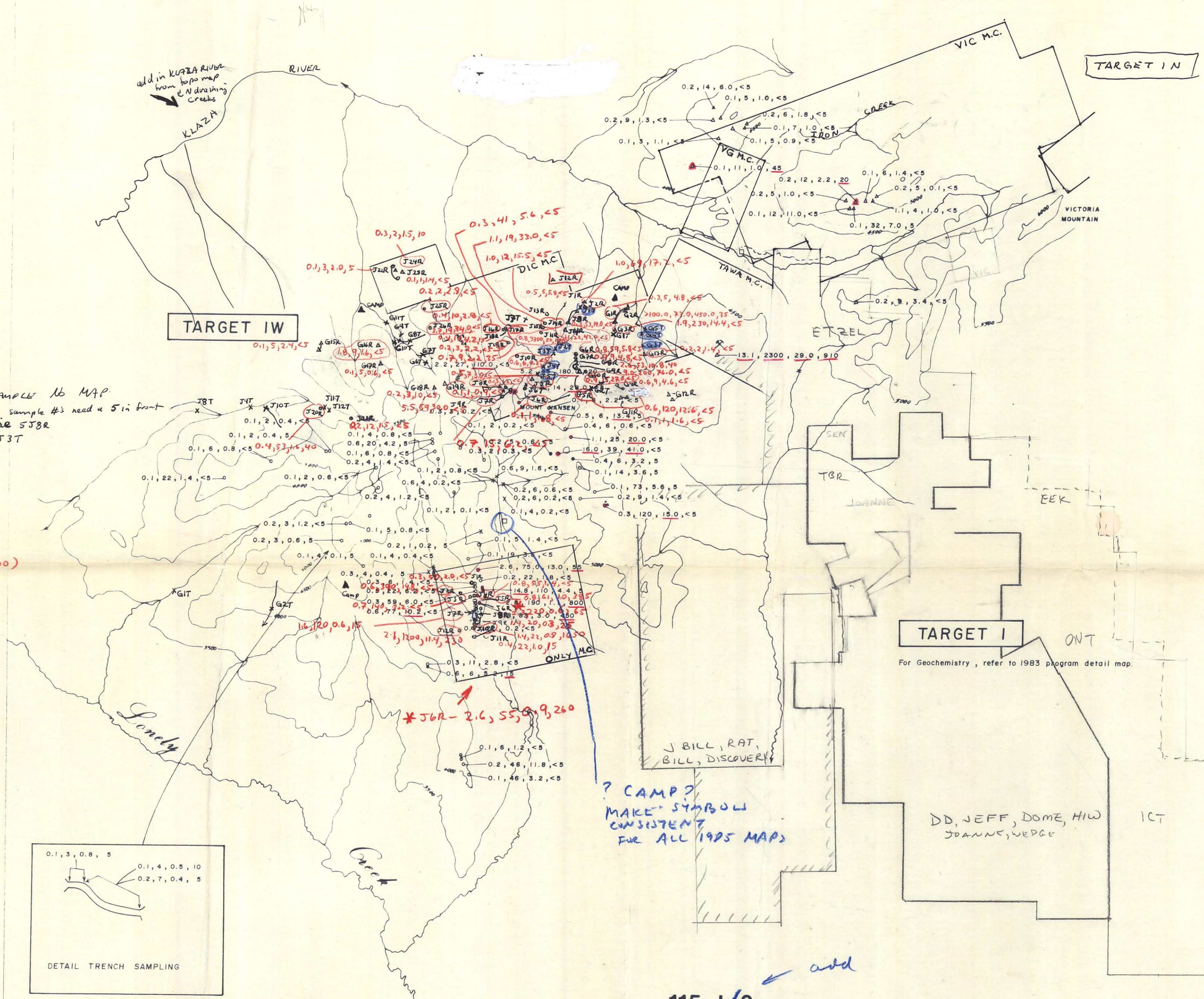


NOTE - For Geochemistry, refer to 1983 program.



For Samples 16 MAP
 * all new sample #s need a 5' front
 OBSERVATION AS 578R
 & 573T

? G14R
 126, 81, 1400, e_5

Return (Acid)
 Y1W-562R - Ag (1000)
 Y1W-573R - Ag (50 + 1000)

? Location?
 Y1W-560R
 562R
 560R

ADD New Claim
 115 I/3

* Plot Silts (marked)
 in blue

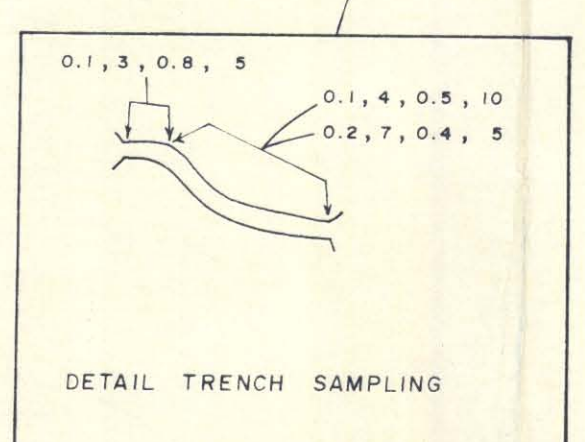
G37 0.1, 35, 18, 25
 G47 0.1, 14, 1.0, 170
 G57 14, 400, 110, 200

J17 0.1, 41, 7.8, e_5
 J27 0.1, 28, 7.6, e_5
 J37 0.1, 39, 8.8, e_5
 J47 0.1, 24, 6.2, e_5
 J57 0.1, 20, 7.0, e_5

▲ Kern Camp 1985 } ? Necessary? DA?
 □ Kern Camp 1984

? Add interesting Geochem from 1988?
 In Area covered by map
 - add reported values from drill 'ie. Highs?'
 DA?

? CAMPS
 MAKE SYMBOL
 CONSISTENT
 FOR ALL 1985 MAPS




115 I/3

FIELD COPY
 FIG. 3b

0 500 1000 2000 3000 4000
 METRES

KERR ADDISON MINES LTD.
 GOLD SILVER REGIONAL
 YUKON TERRITORY
 1983-1984
 TARGETS 1, 1W, IN, 2, 3, 5
 GEOCHEMISTRY

SCALE - 1:50000 DATE - OCTOBER, 1984
 Drawn by - J. Poutler, P.Hallist DATA - D. ARSCOTT
 NTS - 115 I 3, 6 REVISED - NOVEMBER, 1984



006812