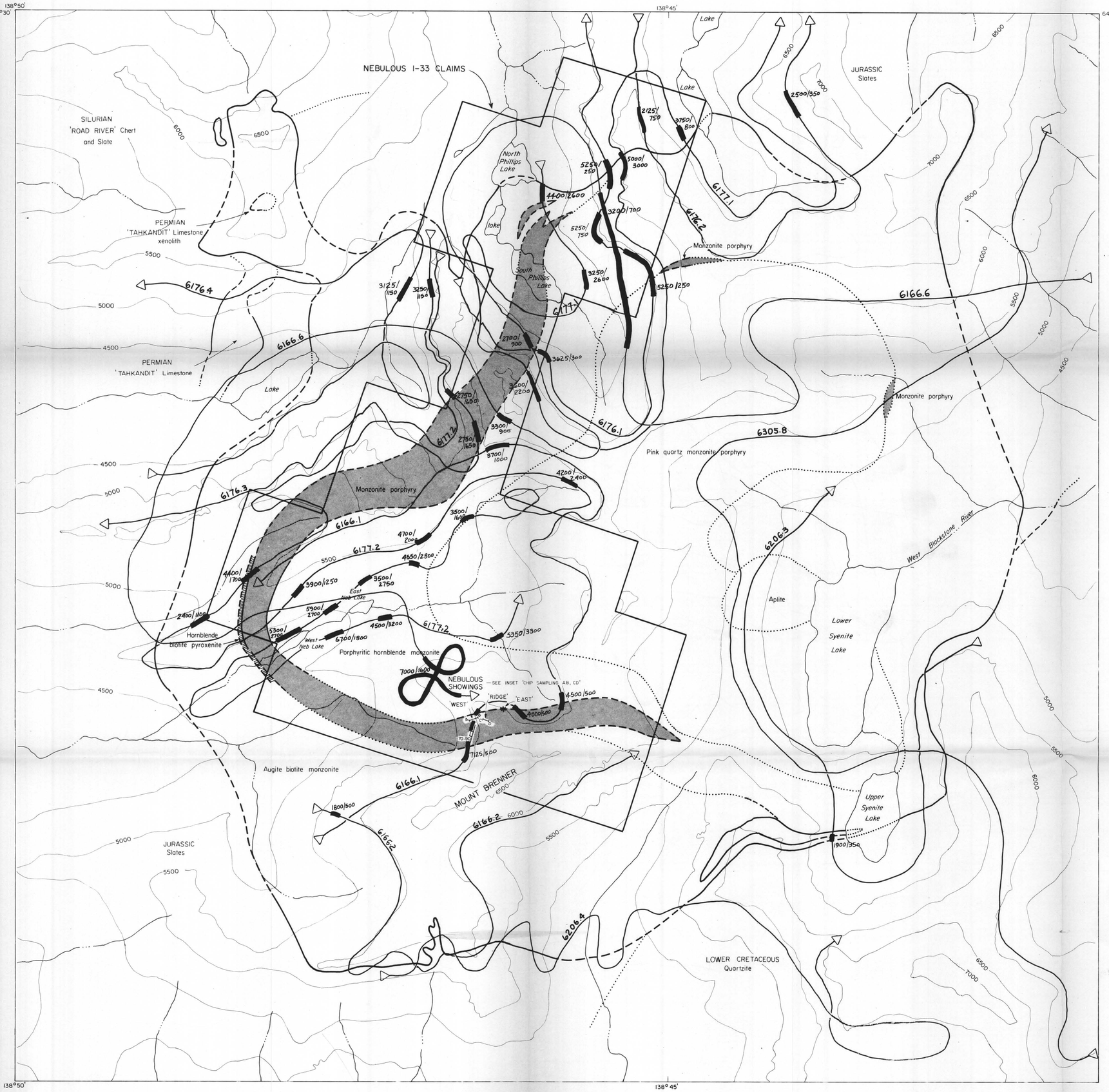

NEBULOUS
WEST and RIDGE SHOWINGS
CHIP SAMPLING



NOTES:

(1) Mineralized fractures were intentionally not sampled.
(2) Fracture density typically 2-3 per foot in MAIN ZONE.
(3) Scintillometer readings at waist height typically 1500-1800 cps in WEST ZONE.

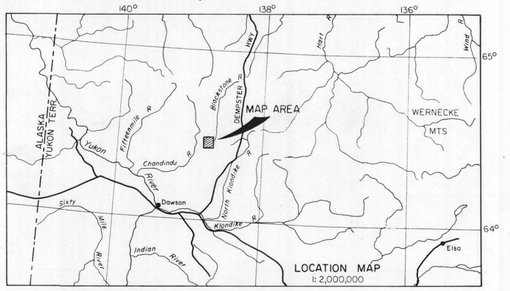

LEGEND

Monzonite Porphyry crescent

Airborne Spectrometer Flight Path and Number showing anomaly representation (peak/background)

Geological Contact (known, inferred, assumed or phase boundary)

Fig. U-NE1

ARCHER, CATHRO & ASSOCIATES LTD

RADIOMETRICS, GEOLOGY and CHIP SAMPLING

MT. BRENNER STOCK (NEBULOUS CLAIMS)

UKON JOINT VENTURE

Scale 1:12,000

200 0 200 400 600 800 1000
Metres

NTS 116B7

inches 0 1 2
0 1 2 3 4 5 centimetres

This reference scale bar has been added to the original image. It will scale at the same rate as the image, therefore it can be used as a reference for the original size.

YUKON GEOLOGICAL SURVEY

To accompany a report by E. Gnasick and A. Archer dated Dec. 1976

006887