

**LEGEND**

- Flight path and number
- Northern Cordillera Mineral Inventory occurrence

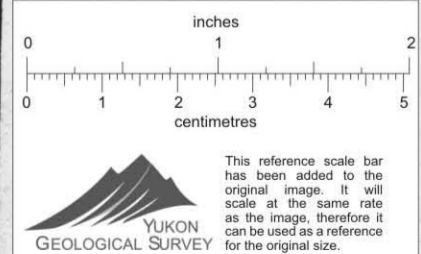


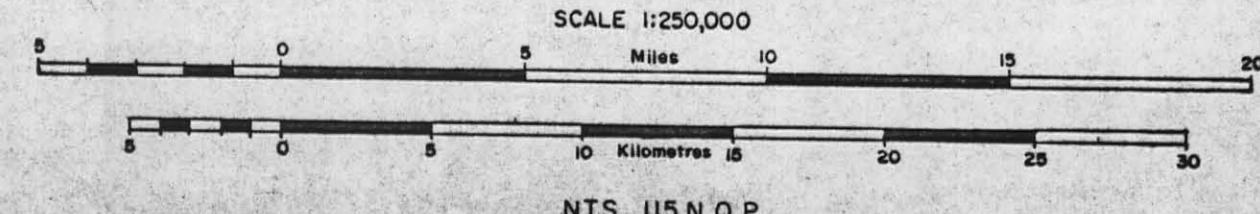
Fig. U-R3  
 ARCHER, CATRO & ASSOCIATES LTD.

**REGIONAL RADIOMETRICS**

WEST CENTRAL YUKON

UKON JOINT VENTURE

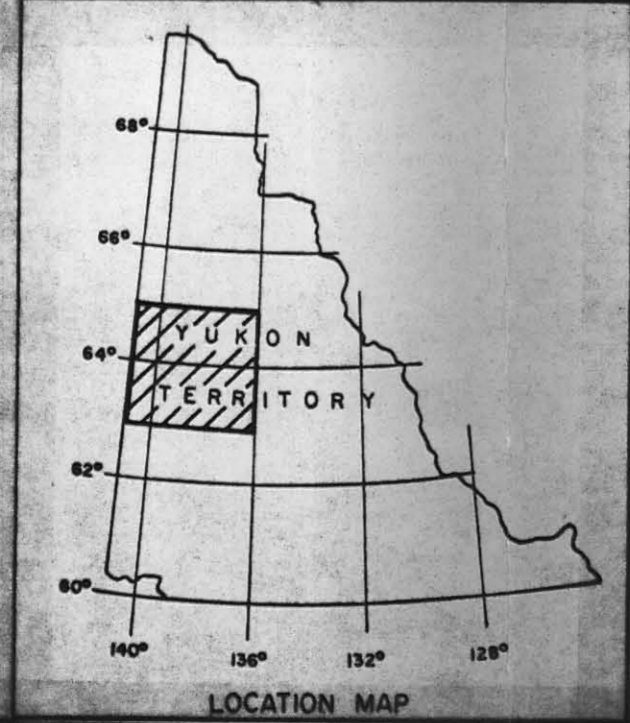
SCALE 1:250,000



006893

NTS 115N/D/P  
 NTS 116A/C

The information is derived by Archer and Catro and is based on data from NTS.



LOCATION MAP